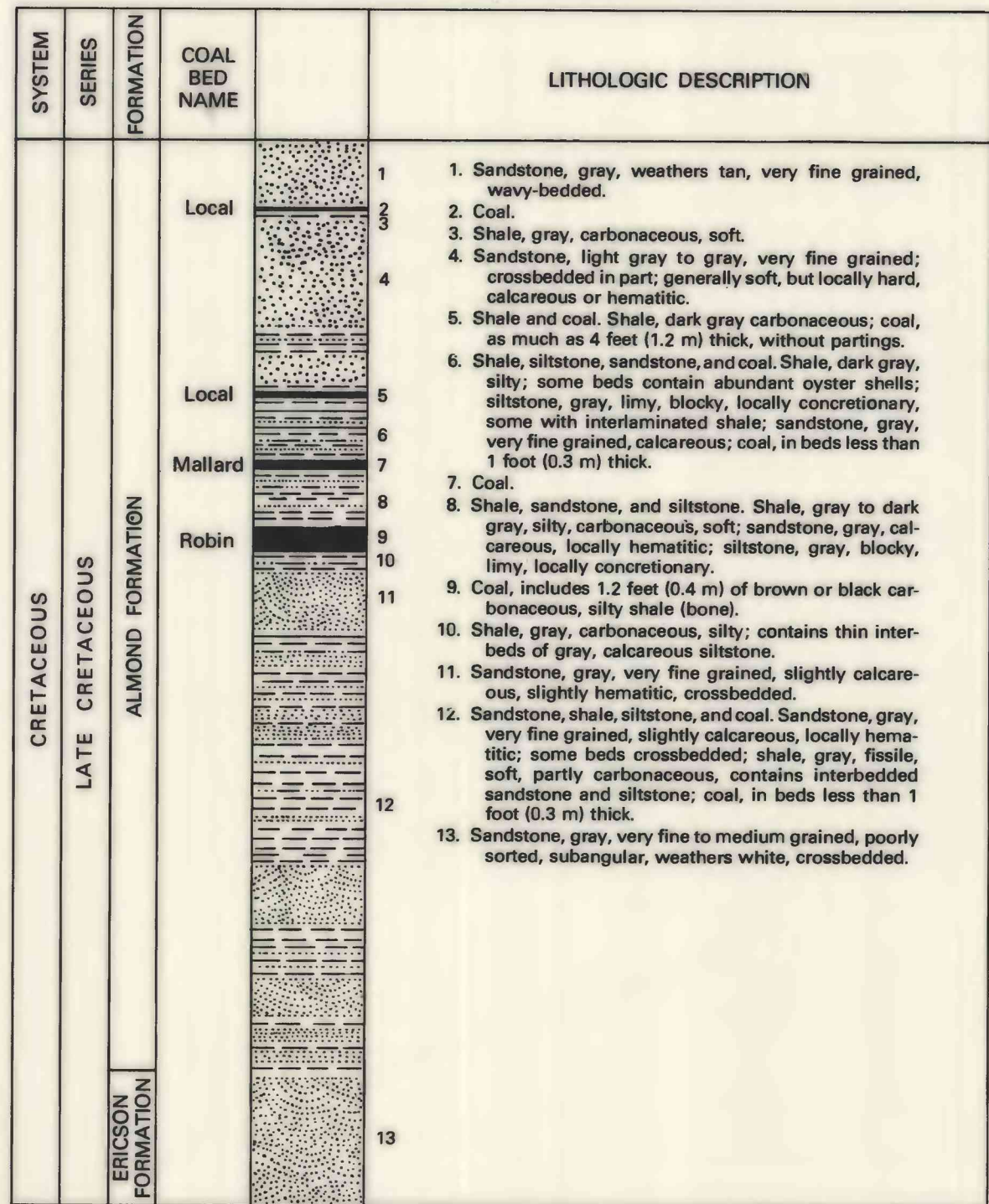

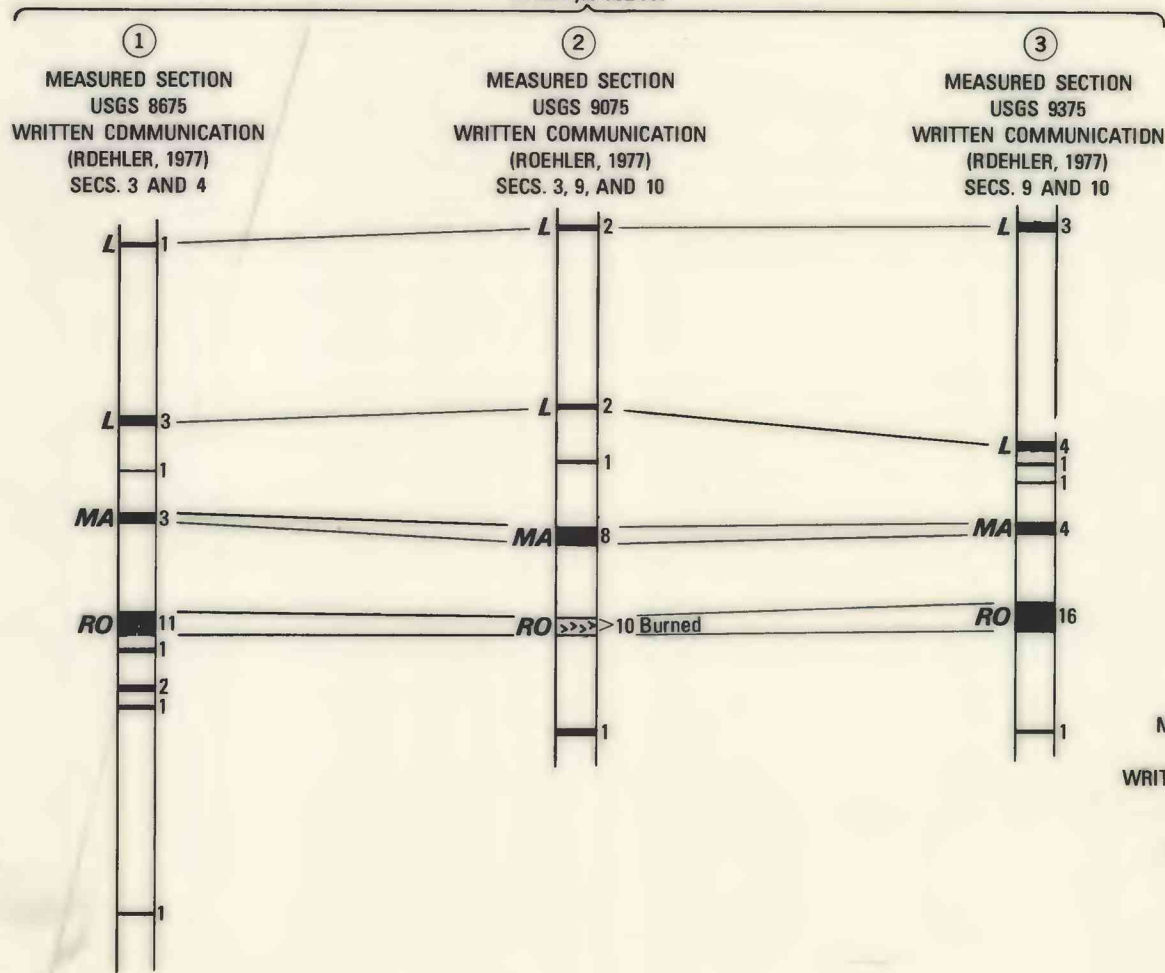


COMPOSITE COLUMNAR SECTION



CORRELATION OF COAL BEDS IN DRILL HOLES AND MEASURED SECTIONS

T.16N.,R.102W.



EXPLANATION

① Index number

MEASURED SECTION USGS 8675 WRITTEN COMMUNICATION (ROEHLER, 1977) SECS. 3 AND 4 T.16N.,R.102W. Measured section location

Rock interval

Coal bed, showing thickness in feet

Coal bed symbols and names

L = Local
MA = Mallard
RO = Robin

To convert feet to meters, multiply feet by 0.3048.

REFERENCE

Roehler, H. W., Written communication, 1977.