

OPEN-FILE REPORT
This report has not been edited for conformity with U.S. Geological Survey editorial standards or stratigraphic nomenclature


OPEN FILE REPORT 78-042
PLATE 5 OF 13

EXPLANATION

MA ↑
TRACE OF OUTCROP OF THE MALLARD COAL BED--Arrow points toward the coal-bearing area.

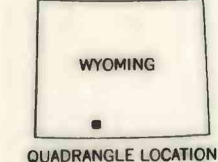

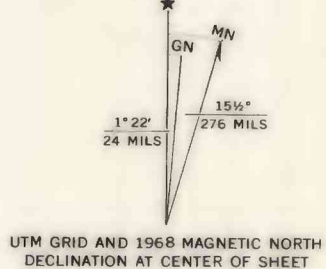
7000
6900
STRUCTURE CONTOURS--Drawn on the top of the Mallard coal bed. Contour interval 100 feet (30.5 m). Datum is mean sea level.

To convert feet to meters, multiply feet by 0.3048.



Base from U.S. Geological Survey, 1968

Compiled in 1977



**COAL RESOURCE OCCURRENCE AND COAL DEVELOPMENT POTENTIAL MAPS OF THE
CAMEL ROCK QUADRANGLE, SWEETWATER COUNTY, WYOMING**

**BY
WALTER DANILCHIK
1978**

**PLATE 5
STRUCTURE CONTOUR MAP OF
THE MALLARD COAL BED**