
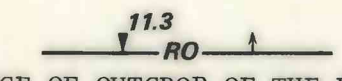


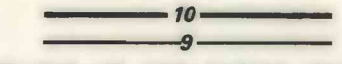
OPEN-FILE REPORT  
This report has not been edited for conformity with U.S. Geological Survey editorial standards or stratigraphic nomenclature

OPEN FILE REPORT 78-042  
PLATE 8 OF 13



EXPLANATION

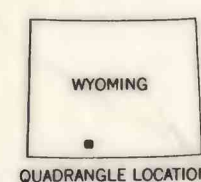
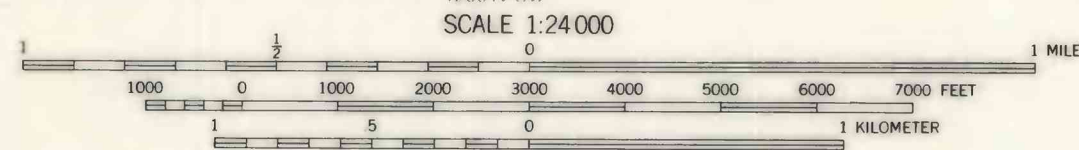
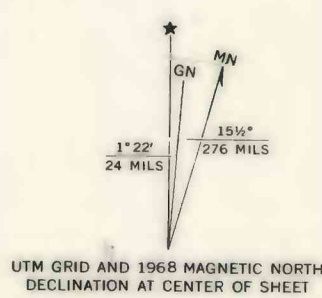
  
TRACE OF OUTCROP OF THE ROBIN COAL BED--Measured thickness in feet at triangle. Arrow points toward the coal-bearing area.

  
ISOPACHS OF THE ROBIN COAL BED--Showing thickness in feet. Isopach interval 1 foot (0.3 m).

To convert feet to meters, multiply feet by 0.3048.

Base from U.S. Geological Survey, 1968

Compiled in 1977



COAL RESOURCE OCCURRENCE AND COAL DEVELOPMENT POTENTIAL MAPS OF THE  
CAMEL ROCK QUADRANGLE, SWEETWATER COUNTY, WYOMING

BY  
WALTER DANILCHIK  
1978

PLATE 8  
ISOPACH MAP OF THE  
ROBIN COAL BED