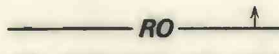
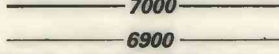


OPEN-FILE REPORT
This report has not been edited for con-
formity with U.S. Geological Survey edito-
rial standards or stratigraphic nomencla-
ture



OPEN FILE REPORT 78-042
PLATE 9 OF 13

EXPLANATION


TRACE OF OUTCROP OF THE ROBIN
COAL BED—Arrow points
toward the coal-bearing
area.


STRUCTURE CONTOURS—Drawn on
the top of the Robin coal
bed. Contour interval 100
feet (30.5 m). Datum is
mean sea level.

To convert feet to meters,
multiply feet by 0.3048.



**COAL RESOURCE OCCURRENCE AND COAL DEVELOPMENT POTENTIAL MAPS OF THE
CAMEL ROCK QUADRANGLE, SWEETWATER COUNTY, WYOMING**

BY
WALTER DANILCHIK
1978

PLATE 9
STRUCTURE CONTOUR MAP
OF THE ROBIN COAL BED