



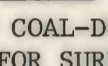
OPEN-FILE REPORT
This report has not been edited for conformity with U.S. Geological Survey editorial standards or stratigraphic nomenclature

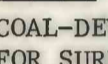
OPEN FILE REPORT 78-042
PLATE 13 OF 13

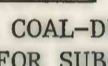


EXPLANATION

 **NON-FEDERAL COAL LAND**--Land for which the Federal Government does not own the coal rights, and for which the coal-development potential is not rated.

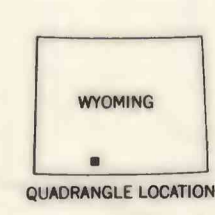
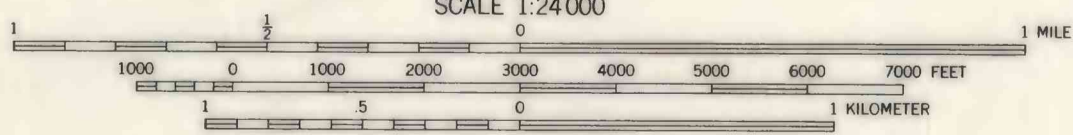
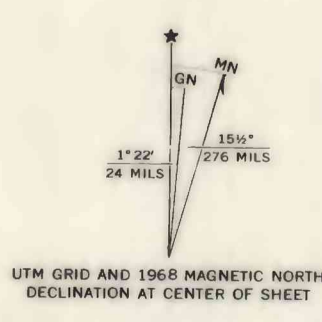
 **AREA OF HIGH COAL-DEVELOPMENT POTENTIAL FOR SURFACE-MINING METHODS**--Includes areas underlain by the Robin and Mallard coal beds. Area has mining-ratio values ranging from 0 to 10.

 **AREA OF LOW COAL-DEVELOPMENT POTENTIAL FOR SURFACE-MINING METHODS**--Includes areas underlain by the Robin and Mallard coal beds. Area has mining-ratio values greater than 15.

 **AREA OF HIGH COAL-DEVELOPMENT POTENTIAL FOR SUBSURFACE-MINING METHODS**--For the Robin coal bed outside the stripping limit.

Base from U.S. Geological Survey, 1968

Compiled in 1977



**COAL RESOURCE OCCURRENCE AND COAL DEVELOPMENT POTENTIAL MAPS OF THE
CAMEL ROCK QUADRANGLE, SWEETWATER COUNTY, WYOMING**

BY
WALTER DANILCHIK
1978

PLATE 13
**COAL DEVELOPMENT
POTENTIAL FOR SURFACE
AND SUBSURFACE
MINING METHODS**