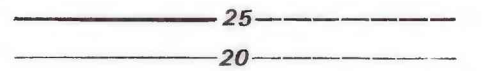


CARBON QUADRANGLE  
WYOMING-CARBON CO.  
7.5 MINUTE SERIES (TOPOGRAPHIC)

UNITED STATES  
DEPARTMENT OF THE INTERIOR  
GEOLOGICAL SURVEY

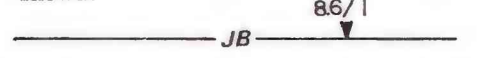
EXPLANATION



ISOPACHS—Showing thickness of coal bed, in feet. Dashed where inferred. Isopach interval 5 feet.



DRILL HOLE—Showing thickness of coal bed, in feet. Drill holes which do not intersect the coal bed or from which a coal bed thickness could not be determined are not shown.



TRACE OF COAL BED OUTCROP—Showing name of coal bed. Ratio of coal thickness to interburden, in feet, measured at triangle.




STRIP MINE

To convert feet to meters,  
multiply feet by 0.3048.

OPEN FILE REPORT

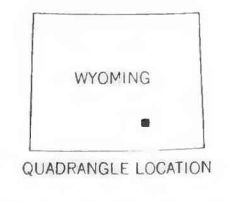
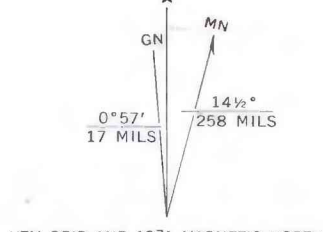
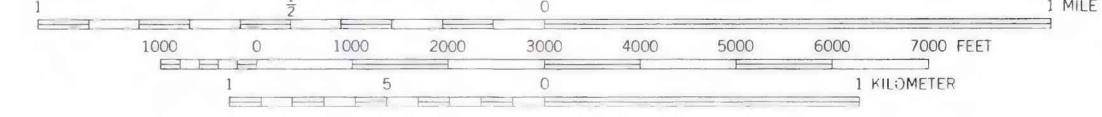
This report has not been edited for conformity with U.S. Geological Survey editorial standards or stratigraphic nomenclature.



ELK MOUNTAIN  
STRIP 1  
(Abandoned)

Compiled in 1977 by TEXAS INSTRUMENTS INCORPORATED

SCALE 1:24 000



COAL RESOURCE OCCURRENCE MAP OF THE CARBON QUADRANGLE,  
CARBON COUNTY, WYOMING

BY  
TEXAS INSTRUMENTS INCORPORATED

1978

PLATE 10  
ISOPACH MAP  
OF THE JOHNSON COAL BED