

EXPLANATION

7000
7100


STRUCTURE CONTOURS—Drawn on top of coal bed. Dashed where inferred. Contour interval 100 feet (30.4m).

○ 7014

DRILL HOLE—Showing elevation of top of coal bed, in feet. Drill holes which did not intersect top of coal bed or from which bed elevation could not be determined are not shown.

FB

TRACE OF COAL BED OUTCROP—Showing name of coal bed.




STRIP MINE

To convert feet to meters, multiply feet by 0.3048.

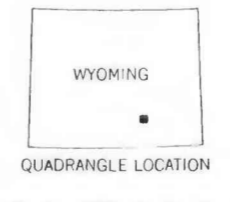

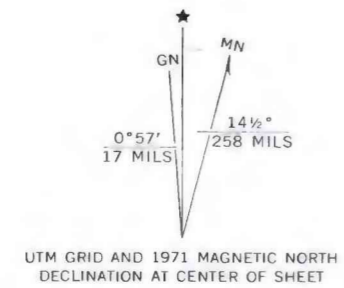
OPEN FILE REPORT

This report has not been edited for conformity with U.S. Geological Survey editorial standards or stratigraphic nomenclature.



ELK MOUNTAIN STRIP 1 (Abandoned)

Base map from U.S. Geological Survey, 1971. SCALE 1:24,000. Compiled in 1977 by TEXAS INSTRUMENTS INCORPORATED.



COAL RESOURCE OCCURRENCE MAP OF THE CARBON QUADRANGLE, CARBON COUNTY, WYOMING BY TEXAS INSTRUMENTS INCORPORATED 1978