


EXPLANATION

KRCRA BOUNDARY
 KNOWN RECOVERABLE COAL RESOURCE AREA—Area in which the Federal coal land is classified, (1) as subject to the coal leasing provisions of the Mineral Leasing Act of 1920, as amended and, (2) by virtue of the available data being sufficient to permit evaluation as to extent, location, and potential for developing commercial quantities of coal.

NON-FEDERAL COAL LAND—Land for which the Federal Government does not own the coal rights.

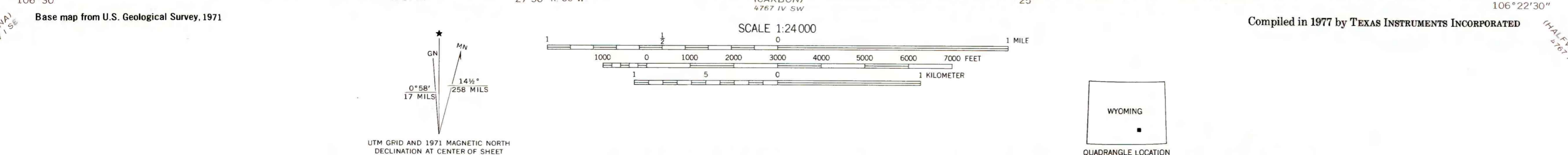



COAL LEASE—An area of Federal coal lands in which the Federal Government has entered into a contractual agreement for development of the coal deposits.

SECTION OF LAND
 Showing lots and lot numbers

4	3	2	1
5			
6			
7			

REFERENCE
 U.S. Bureau of Mines and U.S. Geological Survey, 1976, Coal resource classification system of the U.S. Bureau of Mines and U.S. Geological Survey: U.S. Geol. Survey Bull. 1450-B, 7 p. Information derived from U.S. Bureau of Land Management Master Title plats and Coal plats issued April 22, 1977, and from oral communication, BLM State Office, Cheyenne, Wyoming.



**COAL RESOURCE OCCURRENCE MAP OF THE COMO WEST QUADRANGLE,
 CARBON COUNTY, WYOMING
 BY
 TEXAS INSTRUMENTS INCORPORATED
 1978**