


UNITED STATES
 DEPARTMENT OF THE INTERIOR
 GEOLOGICAL SURVEY

COMO WEST QUADRANGLE
 WYOMING-CARBON CO.
 7.5 MINUTE SERIES (TOPOGRAPHIC)
 NW 4 SADELEBACK HILLS 15' QUADRANGLE

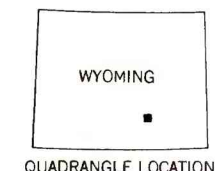
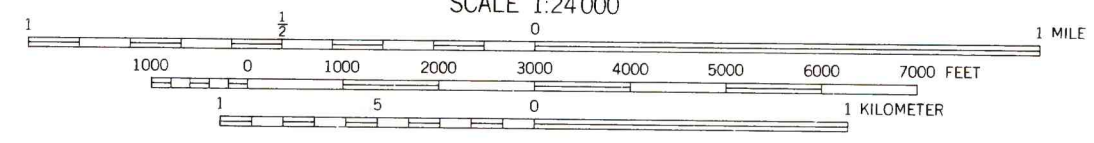
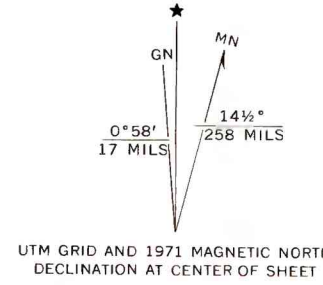


EXPLANATION

- 7000-----
 - 6800-----
- STRUCTURE CONTOURS—Drawn on top of coal bed. Dashed where inferred. Contour interval 200 feet (61 m).
- o6796
- DRILL HOLE—Showing elevation of top of coal bed, in feet. Drill holes which did not intersect top of coal bed or from which bed elevation could not be determined are not shown.
- 96-----
- TRACE OF COAL BED OUTCROP—Showing name of coal bed. Dashed where inferred.
- To convert feet to meters, multiply feet by 0.3048.

Base map from U.S. Geological Survey, 1971

Compiled in 1977 by TEXAS INSTRUMENTS INCORPORATED



COAL RESOURCE OCCURRENCE MAP OF THE COMO WEST QUADRANGLE,
 CARBON COUNTY, WYOMING

BY
 TEXAS INSTRUMENTS INCORPORATED
 1978