

UNITED STATES
 DEPARTMENT OF THE INTERIOR
 GEOLOGICAL SURVEY

COMO WEST QUADRANGLE
 WYOMING—CARBON CO.
 7.5 MINUTE SERIES (TOPOGRAPHIC)
 NW 1/4 SADDLEBACK HILLS 15' QUADRANGLE

EXPLANATION

----- 7000
 ----- 6900


STRUCTURE CONTOURS—Drawn on top of coal bed. Dashed where inferred. Contour interval 100 feet (30.4m).

○ 6988
 DRILL HOLE—Showing elevation of top of coal bed, in feet. Drill holes which did not intersect top of coal bed or from which bed elevation could not be determined are not shown.

— C4 —
 TRACE OF COAL BED OUTCROP—Showing the name of the coal bed.

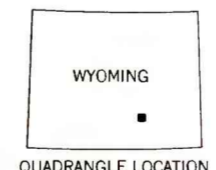

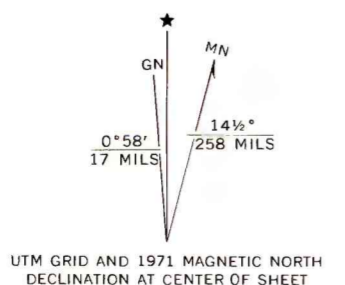


UNDERGROUND MINE WORKINGS
 To convert feet to meters, multiply feet by 0.3048.



Base map from U.S. Geological Survey, 1971

Compiled in 1977 by TEXAS INSTRUMENTS INCORPORATED



COAL RESOURCE OCCURRENCE MAP OF THE COMO WEST QUADRANGLE,
 CARBON COUNTY, WYOMING

BY
 TEXAS INSTRUMENTS INCORPORATED
 1978

PLATE 7
 STRUCTURE CONTOUR MAP
 OF THE CARBON 4 COAL BED
 ≈ FINCH COAL BED