

EXPLANATION

— 10 —  
 — 9 —

ISOPACHS—Showing thickness of coal bed, in feet. Dashed where inferred. Isopach interval 1 foot.

o 7

DRILL HOLE—Showing thickness of coal bed, in feet. Drill holes which do not intersect the coal bed or from which a coal bed thickness could not be determined are not shown.

— C4 —

TRACE OF COAL BED OUTCROP—Showing name of coal bed.




UNDERGROUND MINE WORKINGS

To convert feet to meters, multiply feet by 0.3048.

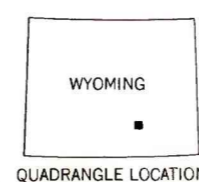
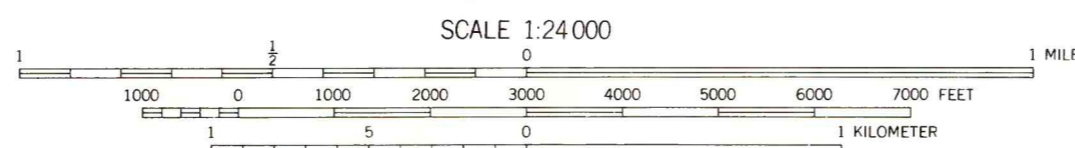
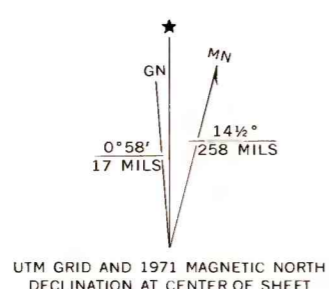
UNITED STATES  
 DEPARTMENT OF THE INTERIOR  
 GEOLOGICAL SURVEY

COMO WEST QUADRANGLE  
 WYOMING—CARBON CO.  
 7.5 MINUTE SERIES (TOPOGRAPHIC)  
 NW 4 SADDLEBACK HILLS 15' QUADRANGLE



Base map from U.S. Geological Survey, 1971

Compiled in 1977 by TEXAS INSTRUMENTS INCORPORATED



COAL RESOURCE OCCURRENCE MAP OF THE COMO WEST QUADRANGLE,  
 CARBON COUNTY, WYOMING

BY  
 TEXAS INSTRUMENTS INCORPORATED  
 1978

PLATE 8  
 ISOPACH MAP  
 OF THE CARBON 4 COAL BED  
 ≈ FINCH COAL BED