OPEN FILE REPORT
This report has not been edited for conformity with U.S. Geological Survey editorial standards or stratigraphic nomenclature.

OPEN FILE REPORT
78-047
26 OF 41

UNITED STATES
DEPARTMENT OF THE INTERIOR
GEOLOGICAL SURVEY

COMO WEST QUADRANGLE
WYOMING–CARBON CO.
7.5 MINUTE SERIES (TOPOGRAPHIC)
NW/4 SADDLESACK HILLS 15' QUADRANGLE

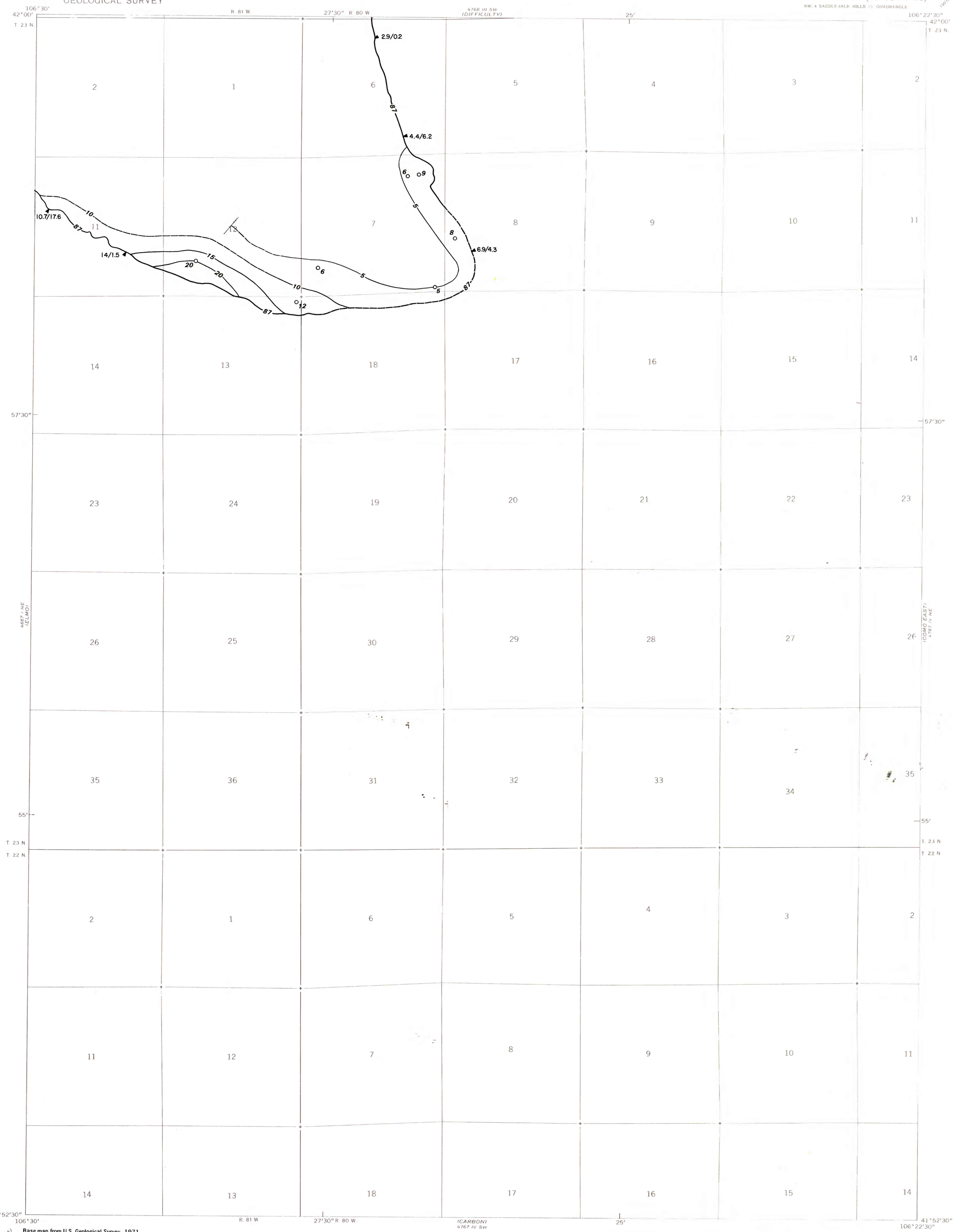

Base map from U.S. Geological Survey, 1971

Compiled in 1977 by TEXAS INSTRUMENTS INCORPORATED

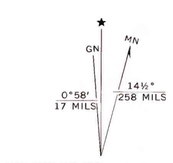

UTM GRID AND 1971 MAGNETIC NORTH DECLINATION AT CENTER OF SHEET

SCALE 1:24 000

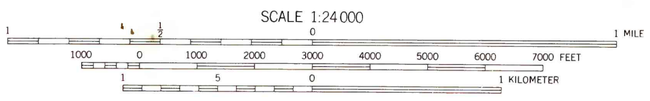



QUADRANGLE LOCATION

EXPLANATION

10

ISOPACHS–Showing thickness of coal bed, in feet. Dashed where inferred. Isopach interval 5 feet.

6

DRILL HOLE–Showing thickness of coal bed, in feet. Drill holes which do not intersect the coal bed or from which a coal bed thickness could not be determined are not shown.

2.9/0.2
87

TRACE OF COAL BED OUTCROP–Showing the name of the coal bed. Ratio of coal thickness to interburden, in feet, measured at triangle. Dashed where inferred.

INSUFFICIENT DATA BOUNDARY–Showing area beyond which no coal bed thickness data is available.

To convert feet to meters, multiply feet by 0.3048.

PLATE 25
ISOPACH MAP
OF COAL BED
87

COAL RESOURCE OCCURRENCE MAP OF THE COMO WEST QUADRANGLE, CARBON COUNTY, WYOMING

BY

TEXAS INSTRUMENTS INCORPORATED

1978