

UNITED STATES  
 DEPARTMENT OF THE INTERIOR  
 GEOLOGICAL SURVEY

COMO WEST QUADRANGLE  
 WYOMING-CARBON CO.  
 7.5 MINUTE SERIES (TOPOGRAPHIC)  
 NW 4 SADDLEBACK HILLS 15' QUADRANGLE

EXPLANATION

— 6500 —  
 — 6600 —

STRUCTURE CONTOURS—Drawn on top of coal bed. Dashed where inferred. Contour interval 100 feet (30.4m).


○ 6758

DRILL HOLE—Showing elevation of top of coal bed, in feet. Drill holes which did not intersect top of coal bed or from which bed elevation could not be determined are not shown.

— 89 —

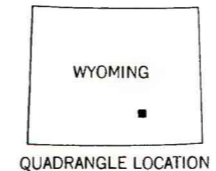
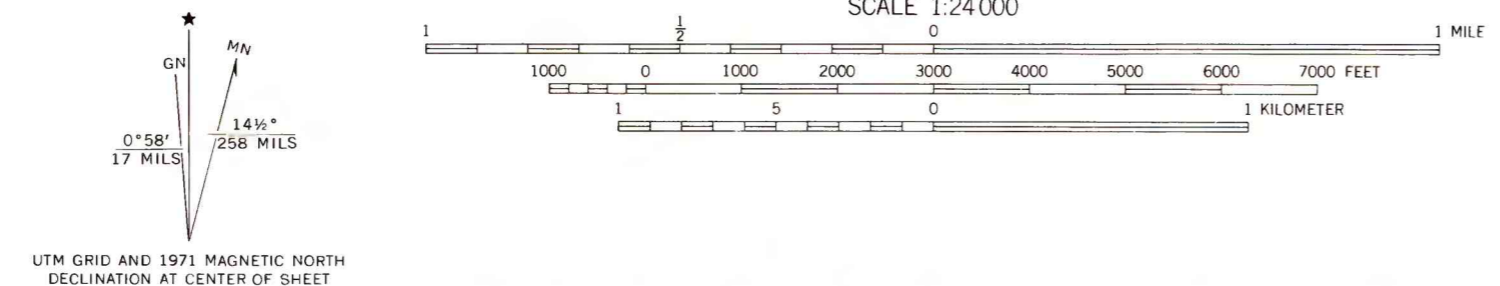
TRACE OF COAL BED OUTCROP—Showing name of coal bed. Dashed where inferred.

To convert feet to meters,  
 multiply feet by 0.3048.



Base map from U.S. Geological Survey, 1971

Compiled in 1977 by TEXAS INSTRUMENTS INCORPORATED



**COAL RESOURCE OCCURRENCE MAP OF THE COMO WEST QUADRANGLE,  
 CARBON COUNTY, WYOMING  
 BY  
 TEXAS INSTRUMENTS INCORPORATED  
 1978**