

EXPLANATION

6500
6600

STRUCTURE CONTOURS—Drawn on top of coal bed. Dashed where inferred. Contour interval 100 feet (30.4m).

C 6079

DRILL HOLE—Showing elevation of top of coal bed, in feet. Drill holes which did not intersect top of coal bed or from which bed elevation could not be determined are not shown.


50

TRACE OF COAL BED OUTCROP—Showing name of coal bed.

To convert feet to meters, multiply feet by 0.3048.

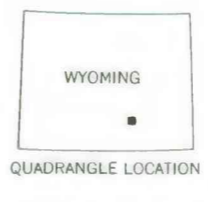
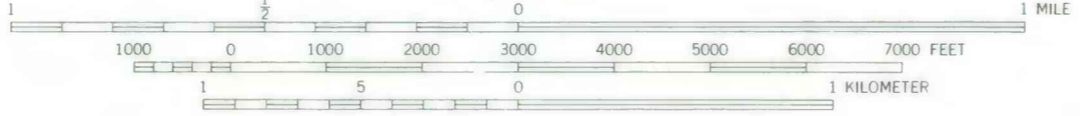
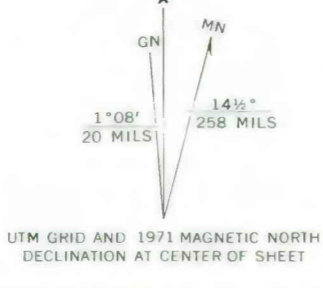
UNITED STATES
DEPARTMENT OF THE INTERIOR
GEOLOGICAL SURVEY

TENMILE SPRING QUADRANGLE
WYOMING—CARBON CO.
7.5 MINUTE SERIES (TOPOGRAPHIC)
NW-4 HANNA 15' QUADRANGLE



Base map from U.S. Geological Survey, 1971

Compiled in 1977 by TEXAS INSTRUMENTS INCORPORATED



COAL RESOURCE OCCURRENCE MAP OF THE TENMILE SPRING QUADRANGLE,
CARBON COUNTY, WYOMING

BY
TEXAS INSTRUMENTS INCORPORATED
1978

PLATE 4
STRUCTURE CONTOUR MAP
OF COAL BED
50