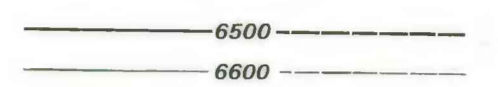


EXPLANATION



STRUCTURE CONTOURS—Drawn on top of coal bed. Dashed where inferred. Contour interval 100 feet (30.4m).


○ 6527  
DRILL HOLE—Showing elevation of top of coal bed, in feet. Drill holes which did not intersect top of coal bed or from which bed elevation could not be determined are not shown.

— 64 —  
TRACE OF COAL BED OUTCROP—Showing name of coal bed.

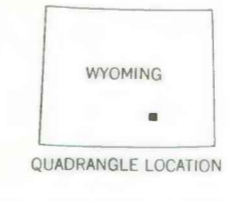

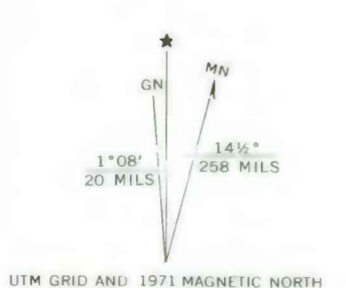
To convert feet to meters,  
multiply feet by 0.3048.

UNITED STATES  
DEPARTMENT OF THE INTERIOR  
GEOLOGICAL SURVEY

TENMILE SPRING QUADRANGLE  
WYOMING—CARBON CO.  
7.5 MINUTE SERIES (TOPOGRAPHIC)  
NW 4 HANNA 15' QUADRANGLE



Base map from U.S. Geological Survey, 1971



Compiled in 1977 by TEXAS INSTRUMENTS INCORPORATED

COAL RESOURCE OCCURRENCE MAP OF THE TENMILE SPRING QUADRANGLE,  
CARBON COUNTY, WYOMING

BY  
TEXAS INSTRUMENTS INCORPORATED  
1978

PLATE 7  
STRUCTURE CONTOUR MAP  
OF COAL BED  
64