

10
 ISOPACHS—Showing thickness of coal bed, in feet. Dashed where inferred. Isopach interval 5 feet.

○ 7
 DRILL HOLE—Showing thickness of coal bed, in feet. Drill holes which do not intersect the coal bed or from which a coal bed thickness could not be determined are not shown.

12.0 10.0/0.4
 65

TRACE OF COAL BED OUTCROP—Line dashed where outcrop is uncertain. Showing the name of the coal bed. Showing thickness of coal, in feet, or ratio of coal thickness to interburden, in feet, measured at triangle.



UNDERGROUND MINE WORKINGS

To convert feet to meters, multiply feet by 0.3048.

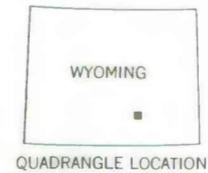
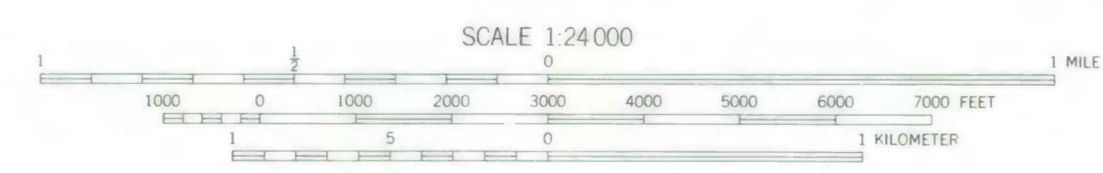
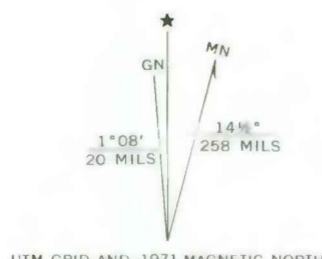
TENMILE SPRING QUADRANGLE
 WYOMING—CARBON CO.
 7.5 MINUTE SERIES (TOPOGRAPHIC)
 NW-4 HANNA 15' QUADRANGLE

UNITED STATES
 DEPARTMENT OF THE INTERIOR
 GEOLOGICAL SURVEY



Base map from U.S. Geological Survey, 1971

Compiled in 1977 by TEXAS INSTRUMENTS INCORPORATED



COAL RESOURCE OCCURRENCE MAP OF THE TENMILE SPRING QUADRANGLE,
 CARBON COUNTY, WYOMING

BY
 TEXAS INSTRUMENTS INCORPORATED
 1978