

EXPLANATION

- 7000-----  
 -----6900-----
- STRUCTURE CONTOURS—Drawn on top of coal bed. Dashed where inferred. Contour interval 100 feet (30.4m).
- 6920
- DRILL HOLE—Showing elevation of top of coal bed, in feet. Drill holes which did not intersect top of coal bed or from which bed elevation could not be determined are not shown.
- BB—
- TRACE OF COAL BED OUTCROP—Showing name of coal bed.
- U—  
 —D—
- FAULT—U, up thrown side; D, downthrown side.




STRIP MINE

To convert feet to meters, multiply feet by 0.3048.


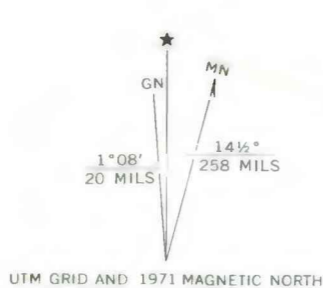
UNITED STATES  
 DEPARTMENT OF THE INTERIOR  
 GEOLOGICAL SURVEY

TENMILE SPRING QUADRANGLE  
 WYOMING—CARBON CO.  
 7.5 MINUTE SERIES (TOPOGRAPHIC)  
 NW-4 HANNA 15' QUADRANGLE



Base map from U.S. Geological Survey, 1971

Compiled in 1977 by TEXAS INSTRUMENTS INCORPORATED



COAL RESOURCE OCCURRENCE MAP OF THE TENMILE SPRING QUADRANGLE,  
 CARBON COUNTY, WYOMING

BY  
 TEXAS INSTRUMENTS INCORPORATED  
 1978

PLATE 13  
 STRUCTURE CONTOUR MAP  
 OF THE BROOKS COAL BED