

ISOPACHS—Showing thickness of coal bed, in feet. Dashed where inferred. Isopach interval 1 foot.


○ 6

DRILL HOLE—Showing thickness of coal bed, in feet. Drill holes which do not intersect the coal bed or from which a coal bed thickness could not be determined are not shown.

II 26

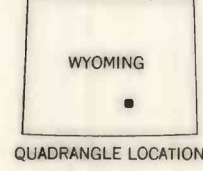
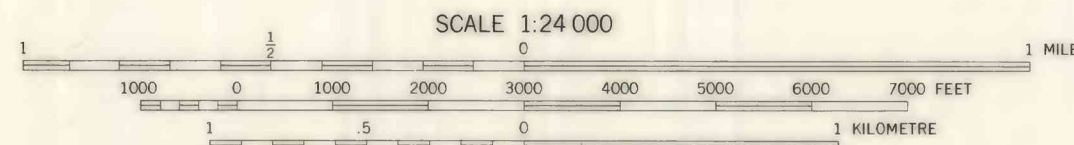
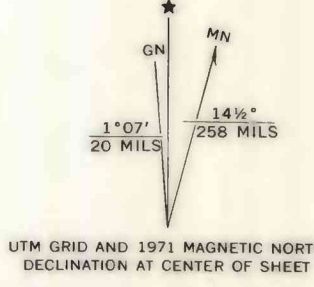
TRACE OF COAL BED OUTCROP—Showing the name of the coal bed. Thickness of coal bed, in feet, measured at triangle. Dashed where inferred.

To convert feet to meters, multiply feet by 0.3048.



Base map from U.S. Geological Survey, 1971

Compiled in 1977 by TEXAS INSTRUMENTS INCORPORATED



**COAL RESOURCE OCCURRENCE MAP OF THE DANA QUADRANGLE,
 CARBON COUNTY, WYOMING**

**BY
 TEXAS INSTRUMENTS INCORPORATED
 1978**