

-----10-----  
 -----9-----

ISOPACHS—Showing thickness of coal bed, in feet. Dashed where inferred. Isopach interval 1 foot.

○ 9

DRILL HOLE—Showing thickness of coal bed, in feet. Drill holes which do not intersect the coal bed or from which a coal bed thickness could not be determined are not shown.

6.7/18.0      1.3  
 ▼                    ▼

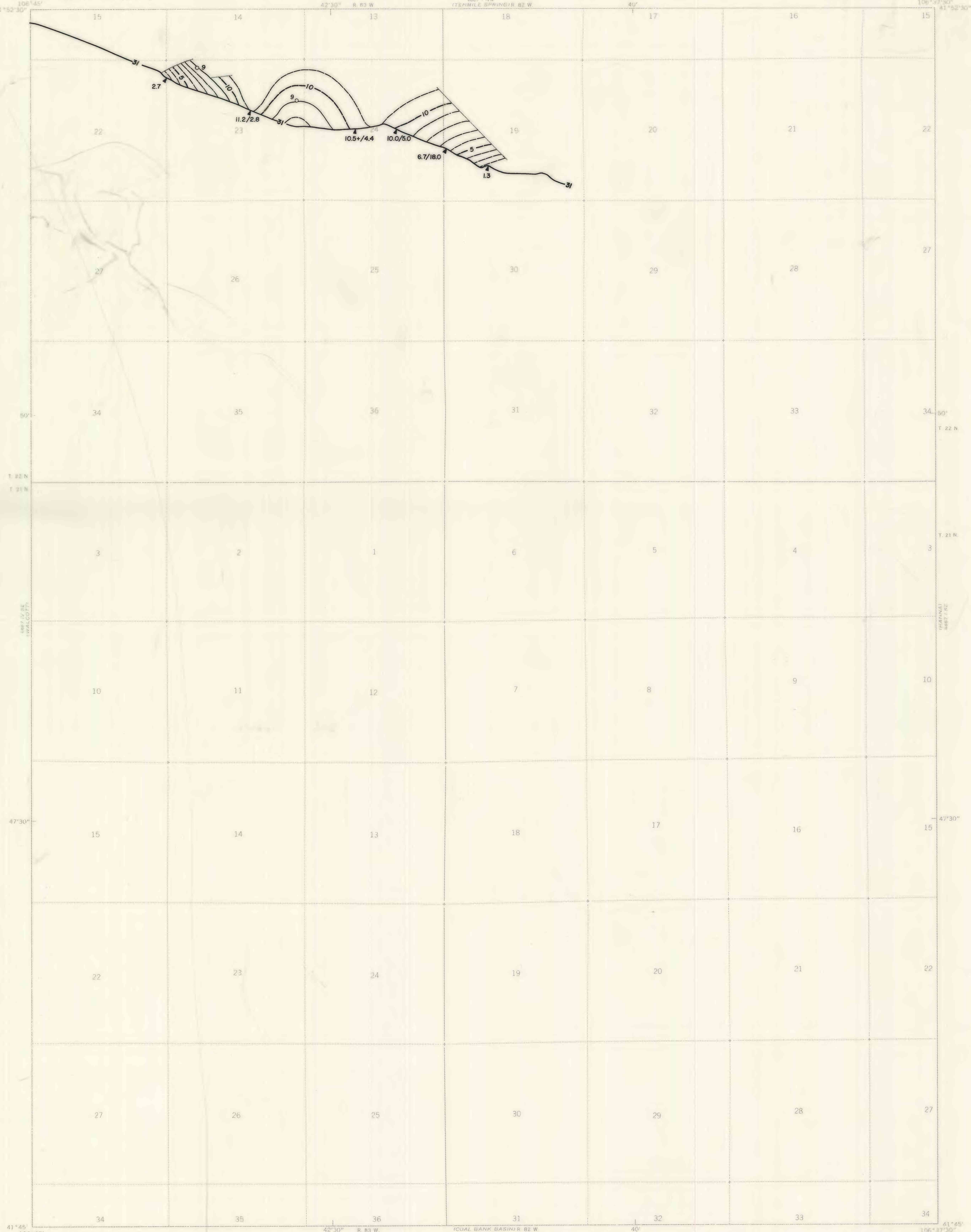
TRACE OF COAL BED OUTCROP—Showing thickness of coal, in feet, or ratio of coal thickness to interburden, in feet, measured at triangle. Showing name of coal bed.

INSUFFICIENT DATA BOUNDARY—Showing area beyond which no coal bed thickness data is available.

To convert feet to meters, multiply feet by 0.3048.

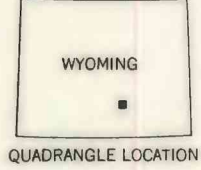
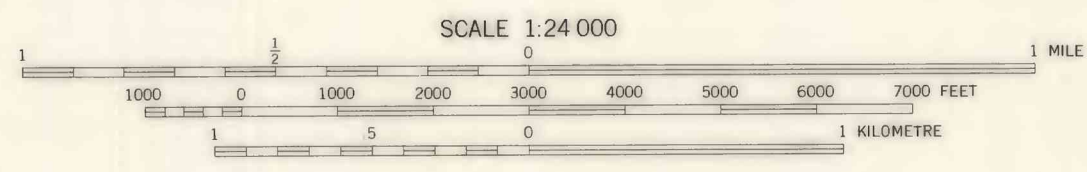
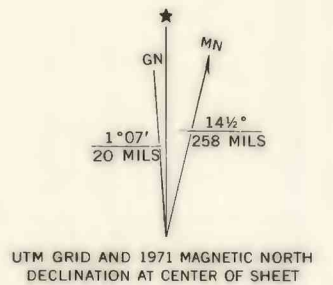
UNITED STATES  
 DEPARTMENT OF THE INTERIOR  
 GEOLOGICAL SURVEY

DANA QUADRANGLE  
 WYOMING—CARBON CO.  
 7.5 MINUTE SERIES (TOPOGRAPHIC)  
 1:25,000



Base map from U.S. Geological Survey, 1971

Compiled in 1977 by TEXAS INSTRUMENTS INCORPORATED



**COAL RESOURCE OCCURRENCE MAP OF THE DANA QUADRANGLE,  
 CARBON COUNTY, WYOMING  
 BY  
 TEXAS INSTRUMENTS INCORPORATED  
 1978**