

STRUCTURE CONTOURS—Drawn on top of coal bed. Dashed where inferred. Contour interval 100 feet (30.4m).
 ○ 6516

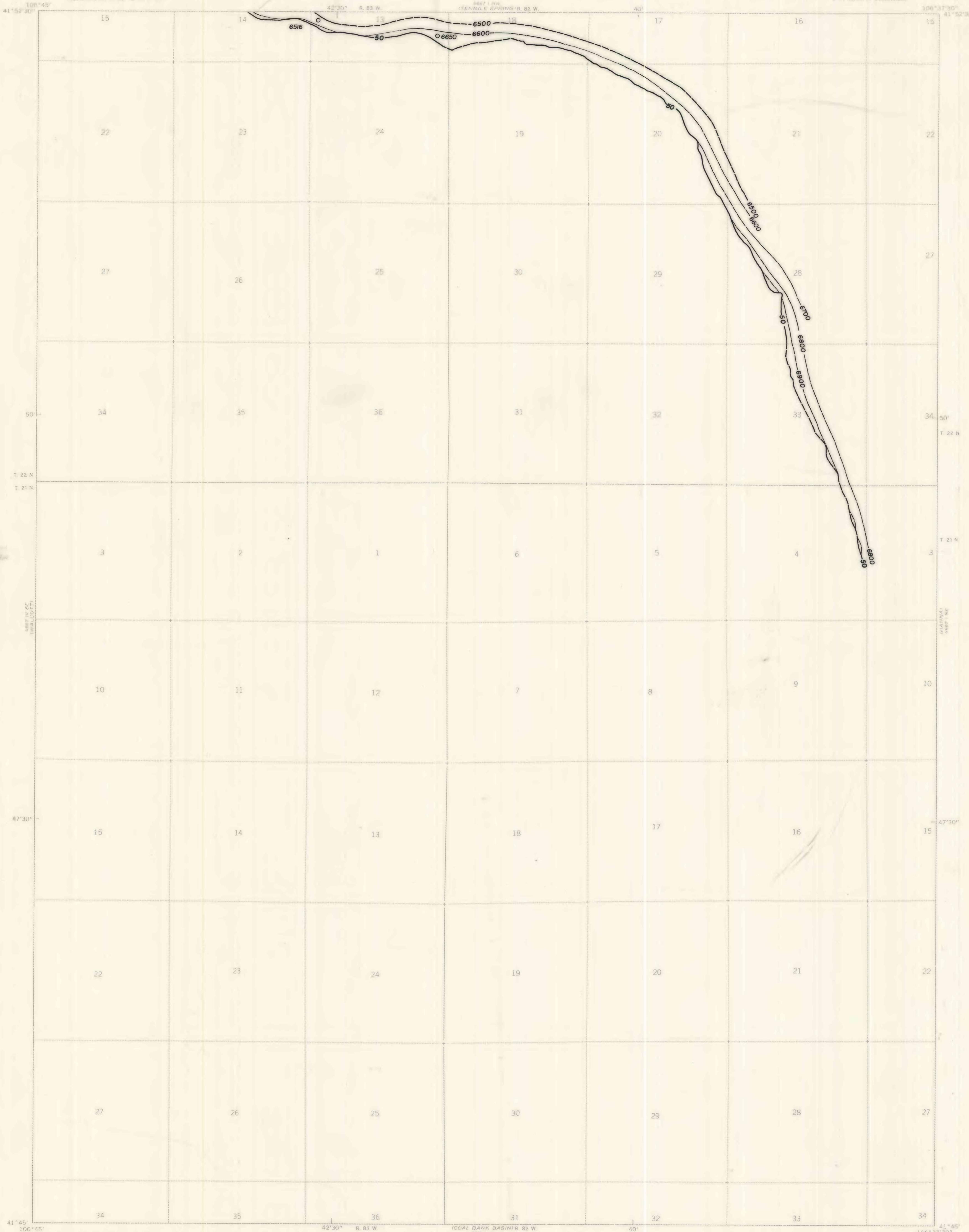
DRILL HOLE—Showing elevation of top of coal bed, in feet. Drill holes which did not intersect top of coal bed or from which elevation could not be determined are not shown.

TRACE OF COAL BED OUTCROP—Showing name of coal bed. Dashed where inferred.

To convert feet to meters, multiply feet by 0.3048.

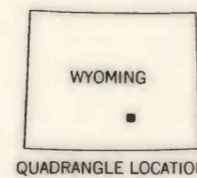
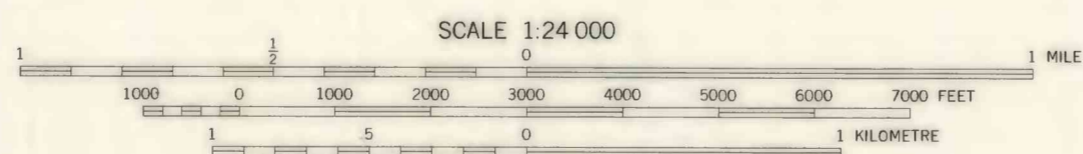
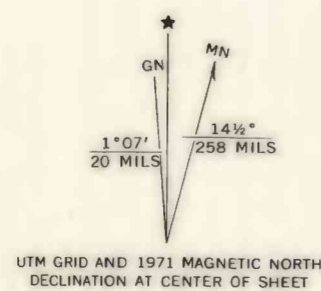
UNITED STATES
 DEPARTMENT OF THE INTERIOR
 GEOLOGICAL SURVEY

DANA QUADRANGLE
 WYOMING—CARBON CO.
 7.5 MINUTE SERIES (TOPOGRAPHIC)



Base map from U.S. Geological Survey, 1971

Compiled in 1977 by TEXAS INSTRUMENTS INCORPORATED



COAL RESOURCE OCCURRENCE MAP OF THE DANA QUADRANGLE,
 CARBON COUNTY, WYOMING

BY
 TEXAS INSTRUMENTS INCORPORATED
 1978

PLATE 10
 STRUCTURE CONTOUR MAP
 OF COAL BED
 50