

7000
6900

STRUCTURE CONTOURS—Drawn on top of coal bed. Dashed where inferred. Contour interval 100 feet (30.4m).

○ 6735

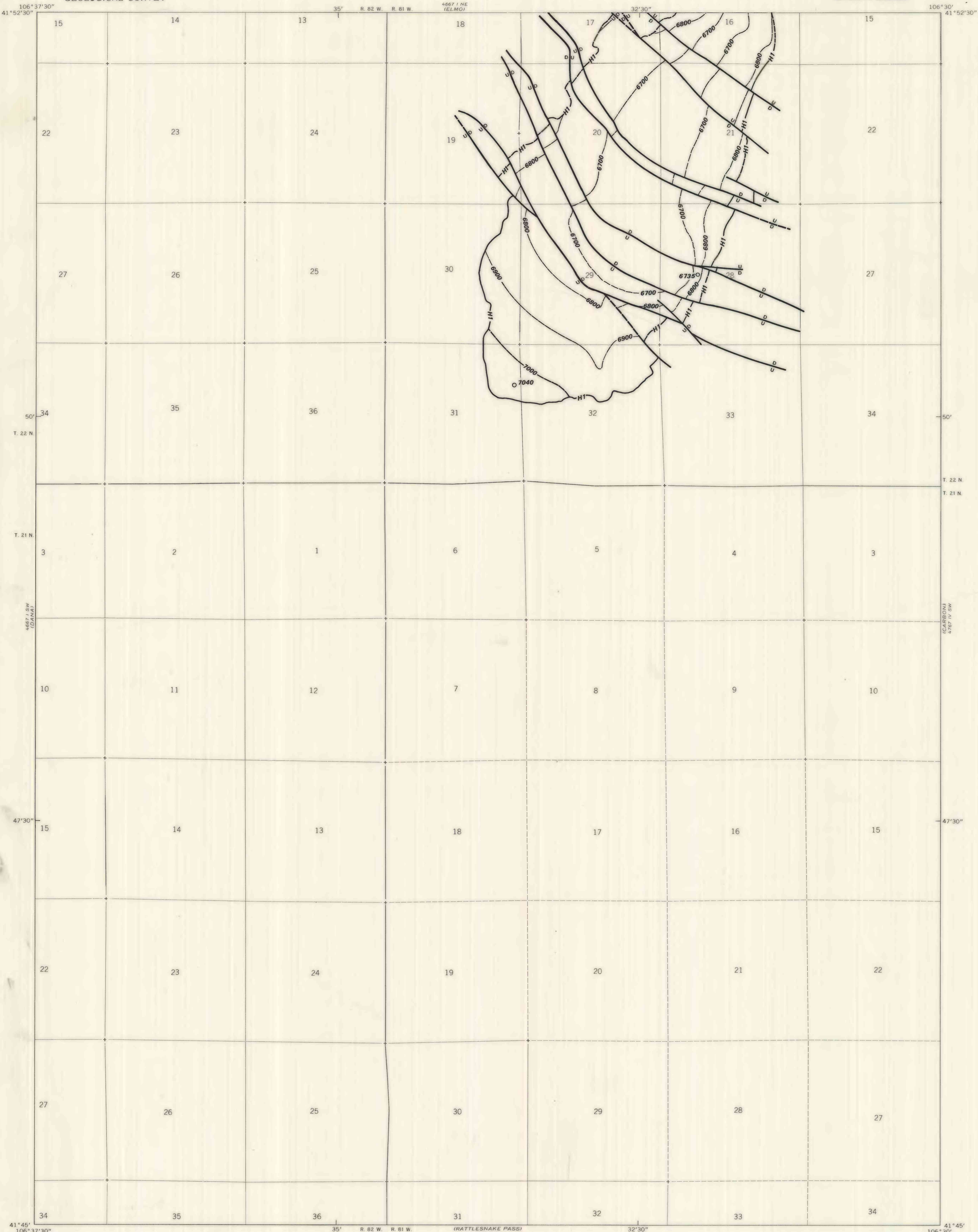
DRILL HOLE—Showing elevation of top of coal bed, in feet. Drill holes which did not intersect top of coal bed or from which bed elevation could not be determined are not shown.

—H1—
TRACE OF COAL BED OUTCROP—Line dashed where outcrop is uncertain. Showing the name of the coal bed.

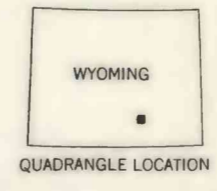

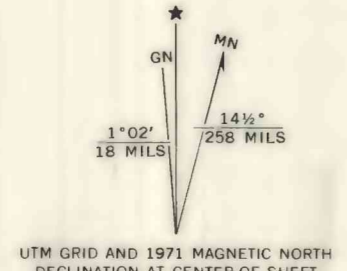
—U
—D
FAULT—Dashed where approximately located. U, upthrown side; D, downthrown side.

To convert feet to meters,
multiply feet by 0.3048.

OPEN FILE REPORT
This report has not been edited for conformity with U.S. Geological Survey editorial standards or stratigraphic nomenclature.



41°45' 106°37'30" Base map from U.S. Geological Survey, 1971 35' R. 82 W. R. 81 W. (RATTLESNAKE PASS) 4667 ft NE 32'30" 106°30' 41°45' Compiled in 1977 by TEXAS INSTRUMENTS INCORPORATED



COAL RESOURCE OCCURRENCE MAP OF THE HANNA QUADRANGLE,
CARBON COUNTY, WYOMING

BY
TEXAS INSTRUMENTS INCORPORATED
1978

PLATE 7
STRUCTURE CONTOUR MAP
OF THE HANNA 1 COAL BED