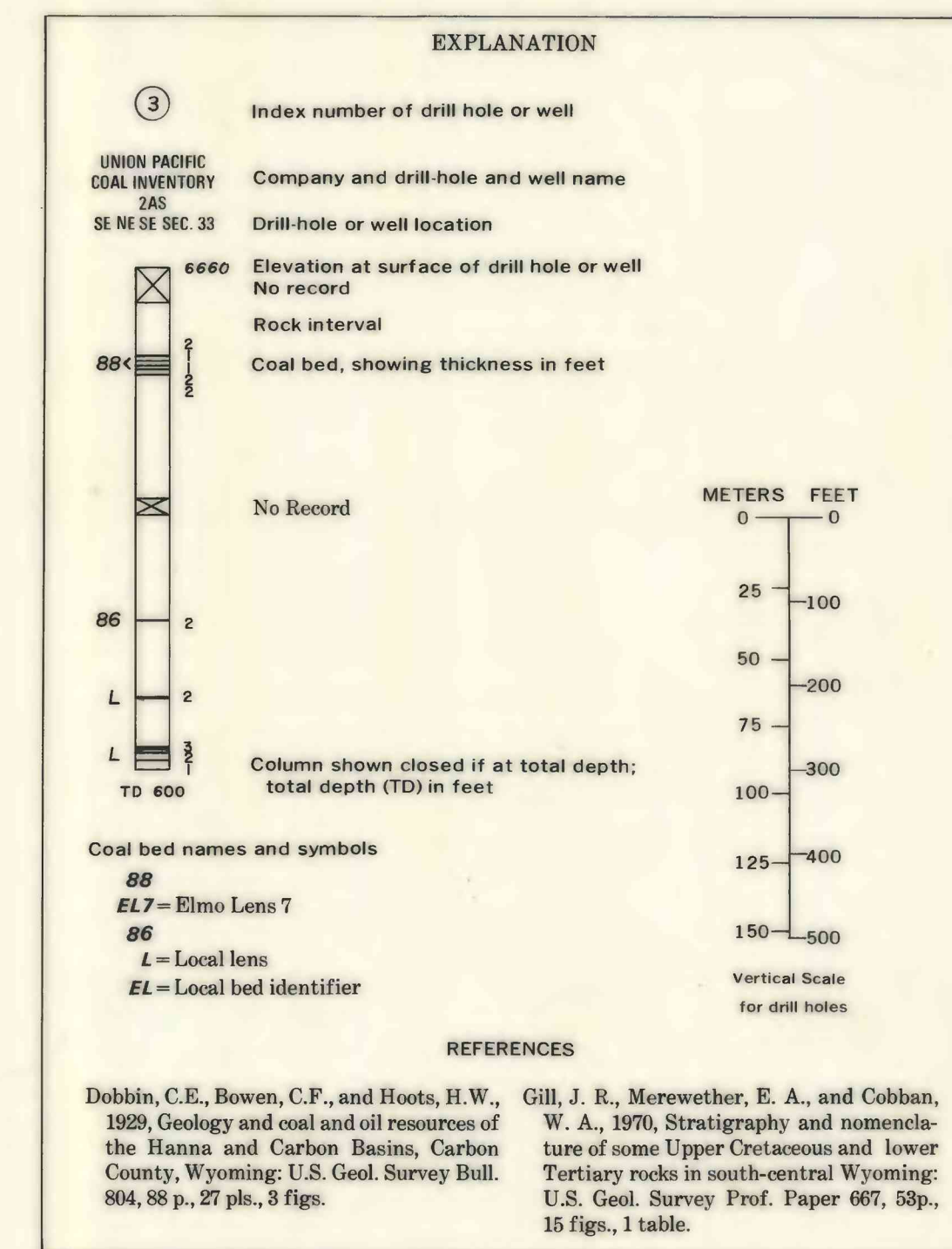
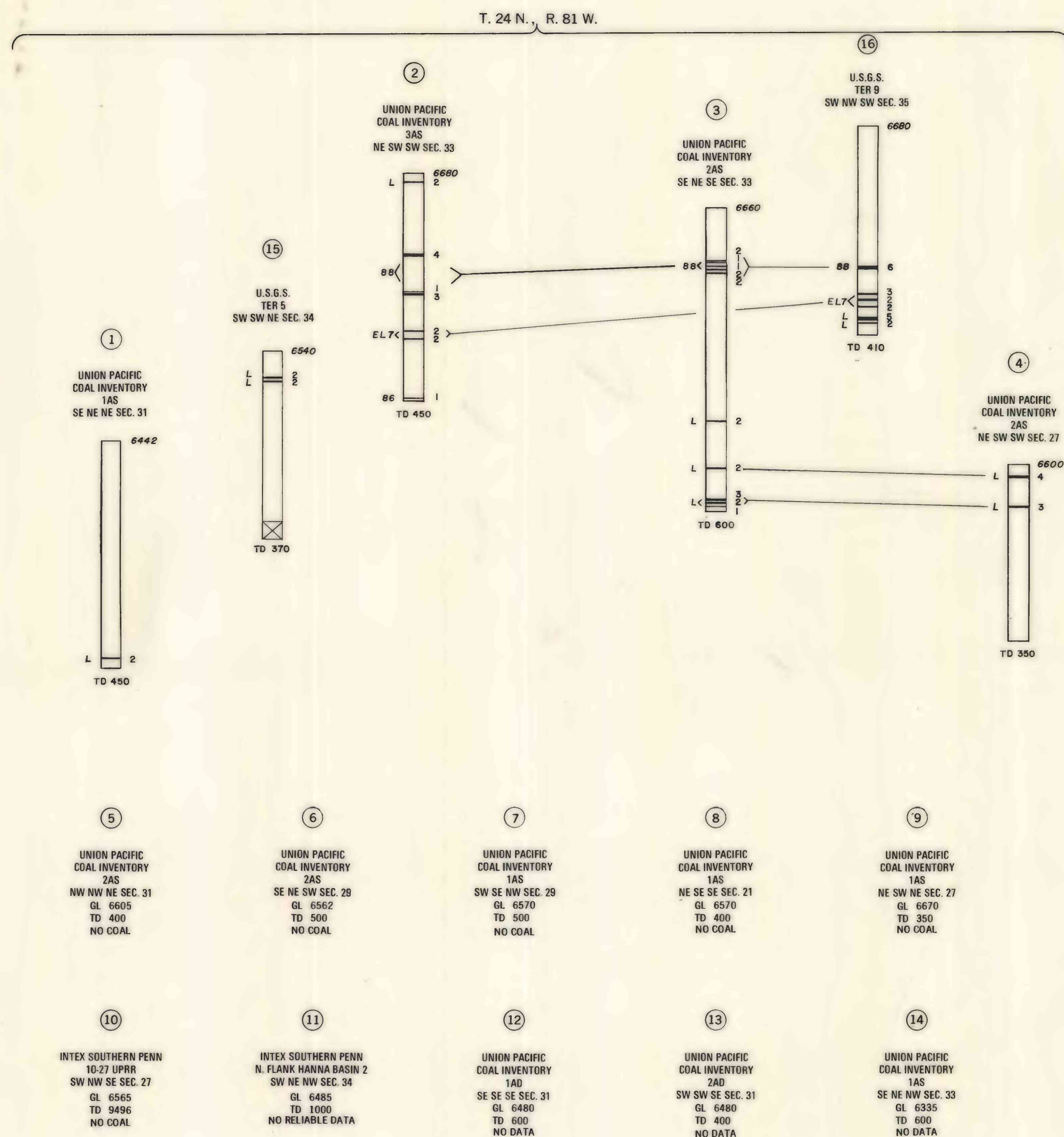
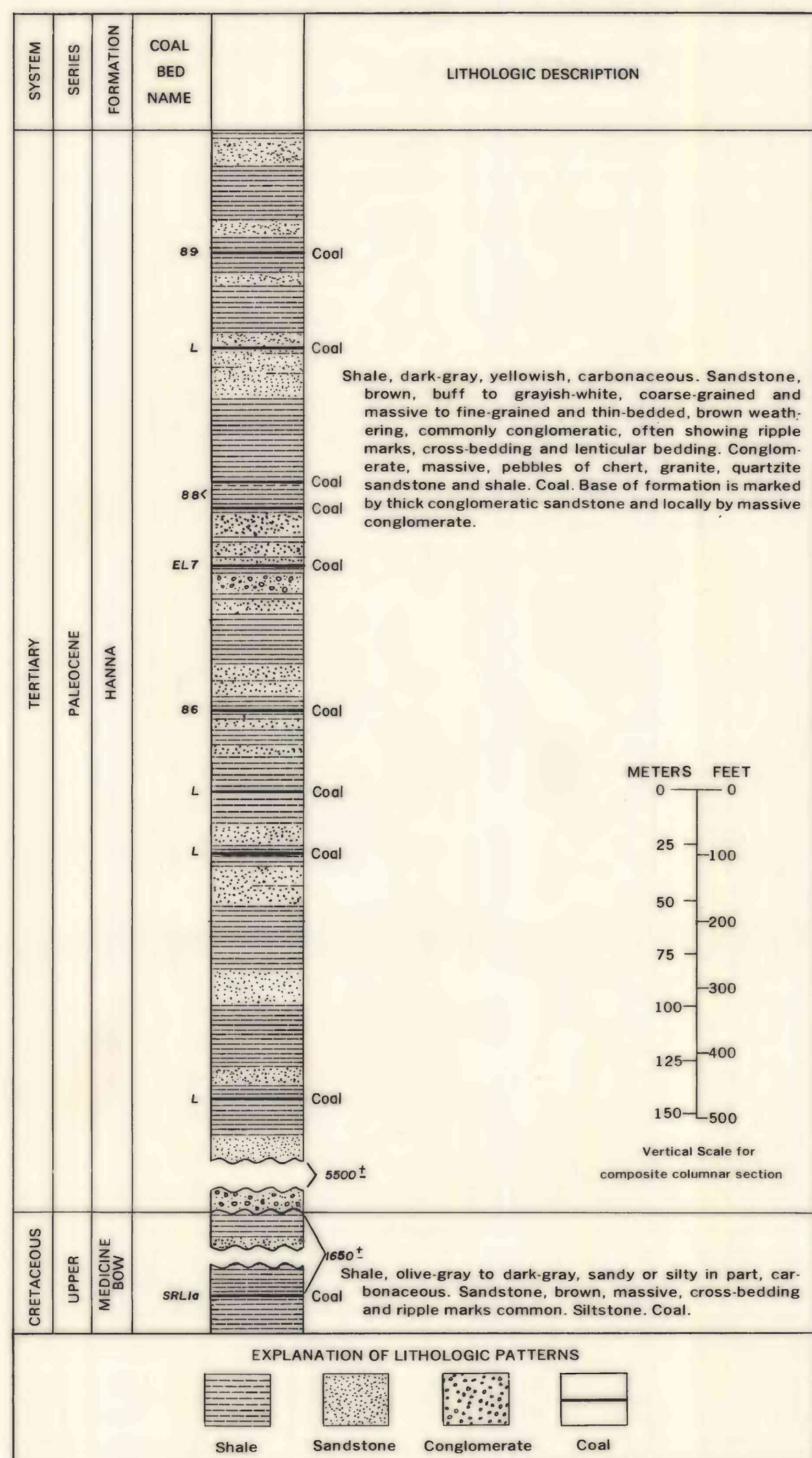


COMPOSITE COLUMNAR SECTION



Compiled in 1977 by Texas Instruments Incorporated

COAL RESOURCE OCCURRENCE MAP OF THE TE RANCH QUADRANGLE, CARBON COUNTY, WYOMING
BY
TEXAS INSTRUMENTS INCORPORATED
1978

OPEN FILE REPORT
This report has not been edited for conformity with U.S. Geological Survey editorial standards or stratigraphic nomenclature.

OPEN FILE REPORT
78-055
3 OF 10

COAL DATA SHEET
PLATE 3