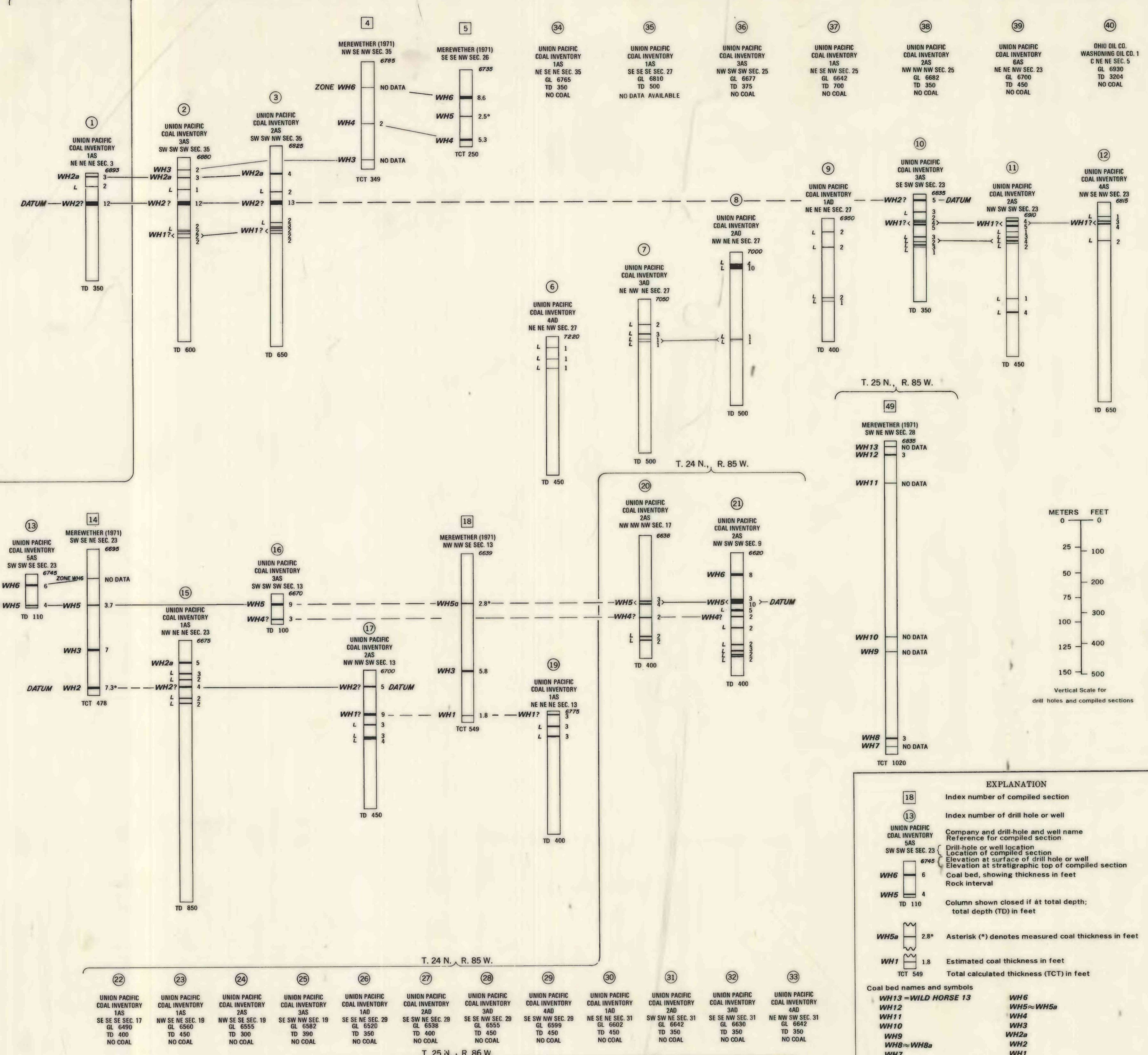

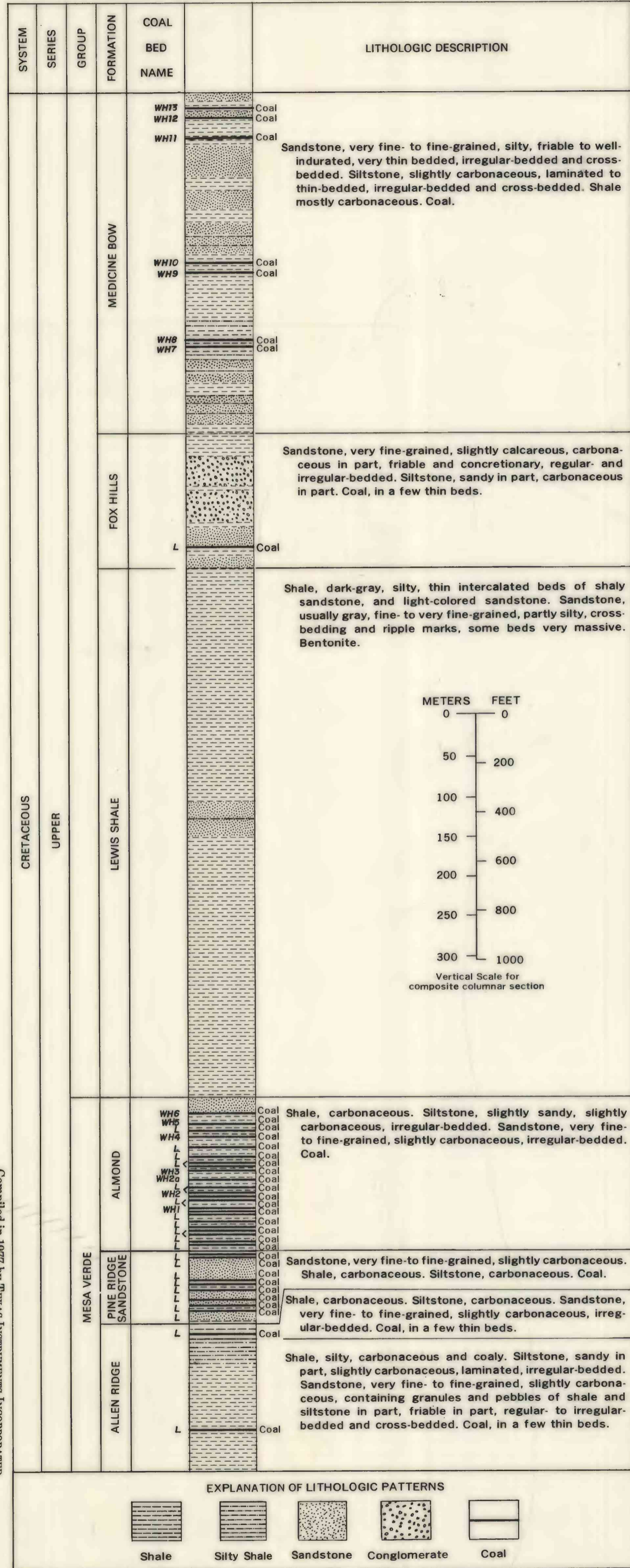


T. 23 N., R. 86 W.

T. 24 N., R. 86 W.

COMPOSITE COLUMNAR SECTION



EXPLANATION

18 Index number of compiled section

13 Index number of drill hole or well

UNION PACIFIC COAL INVENTORY 5AS SW SW SE SEC. 23 6745
WH6 6
WH5 4
TD 110

WH5a 2.8* Asterisk (*) denotes measured coal thickness in feet

WH1 1.8 Estimated coal thickness in feet
TCT 549 Total calculated thickness (TCT) in feet

Coal bed names and symbols
WH13 = WILD HORSE 13
WH12
WH11
WH10
WH9
WH8 = WH8a
WH7
WH = Local bed identifier

WH6
WH5 = WH5a
WH4
WH3
WH2a
WH2
WH1
L = Local lens

REFERENCES
Dobbin, C.E., Bowen, C.F., and Hoots, H.W., 1929, Geology and coal and oil resources of the Hanna and Carbon Basins, Carbon County, Wyoming: U.S. Geol. Survey Geol. Quad. Map GQ-887

Gill, J. R., Merewether, E. A., and Cobban, W. A., 1970, Stratigraphy and nomenclature of some Upper Cretaceous and lower Tertiary rocks in south-central Wyoming: U.S. Geol. Survey Prof. Paper 667, 58p., 15 figs., 1 table.

COAL RESOURCE OCCURRENCE MAP OF THE WILD HORSE MOUNTAIN QUADRANGLE, CARBON COUNTY, WYOMING
BY
TEXAS INSTRUMENTS INCORPORATED
1978

OPEN FILE REPORT
This report has not been edited for conformity with U.S. Geological Survey editorial standards or stratigraphic nomenclature.

OPEN FILE REPORT
78-061
3 OF 3