



UNITED STATES  
DEPARTMENT OF THE INTERIOR  
GEOLOGICAL SURVEY

COAL BANK BASIN QUADRANGLE  
WYOMING-CARBON CO  
7.5 MINUTE SERIES (TOPOGRAPHIC)

This report has not been edited for conformity with U.S. Geological Survey editorial standards or stratigraphic nomenclature.



EXPLANATION

 NON-FEDERAL COAL LAND—Land for which the Federal Government does not own the coal rights.

|   |   |   |   |
|---|---|---|---|
| 4 | 3 | 2 | 1 |
| 5 |   |   |   |
| 6 |   |   |   |
| 7 |   |   |   |

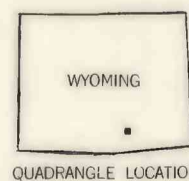
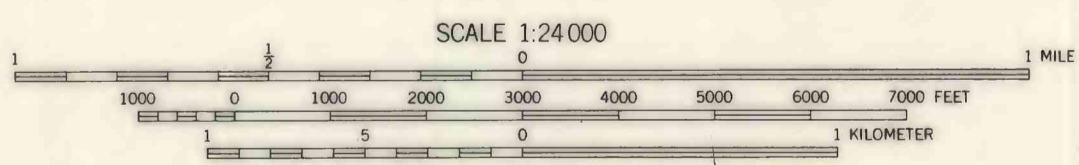
SECTION OF LAND  
Showing lots and lot numbers

REFERENCE

U.S. Bureau of Mines and U.S. Geological Survey, 1976, Coal resource classification system of the U.S. Bureau of Mines and U.S. Geological Survey: U.S. Geol. Survey Bull. 1450-B, 7 p. Information derived from U.S. Bureau of Land Management Master Title plats and Coal plats issued April 22, 1977, and from oral communication, BLM State Office, Cheyenne, Wyoming.

Base map from U.S. Geological Survey, 1955

Compiled in 1977 by TEXAS INSTRUMENTS INCORPORATED



# COAL RESOURCE OCCURRENCE MAP OF THE COAL BANK BASIN QUADRANGLE, CARBON COUNTY, WYOMING

BY  
**TEXAS INSTRUMENTS INCORPORATED**  
1978

PLATE 2  
BOUNDARY AND COAL  
DATA MAP

COAL BANK BASIN, WYO.