






EXPLANATION

-  NON-FEDERAL COAL LAND-Coal development potential is not rated.
-  AREA OF HIGH COAL DEVELOPMENT POTENTIAL FOR SURFACE MINING METHODS-Area has mining ratio values ranging from 0 to 10.
-  AREA OF MODERATE COAL DEVELOPMENT POTENTIAL FOR SURFACE MINING METHODS-Area has mining ratio values ranging from 10 to 15.
-  AREA OF LOW COAL DEVELOPMENT POTENTIAL FOR SURFACE MINING METHODS-Area has mining ratio values greater than 15.



This report has not been edited for conformity with U. S. Geological Survey editorial standards or stratigraphic nomenclature.

COAL DEVELOPMENT POTENTIAL MAP OF THE CABIN CREEK NE QUADRANGLE, SHERIDAN AND CAMPBELL COUNTIES, WYOMING AND POWDER RIVER COUNTY, MONTANA
BY
IntraSearch
1978