UNITED STATES
DEPARTMENT OF THE INTERIOR
GEOLOGICAL SURVEY

BLACK DRAW QUADRANGLE
WYOMING–MONTANA
7.5 MINUTE SERIES (TOPOGRAPHIC)

OPEN FILE REPORT 78-065
PLATE 12 OF 39

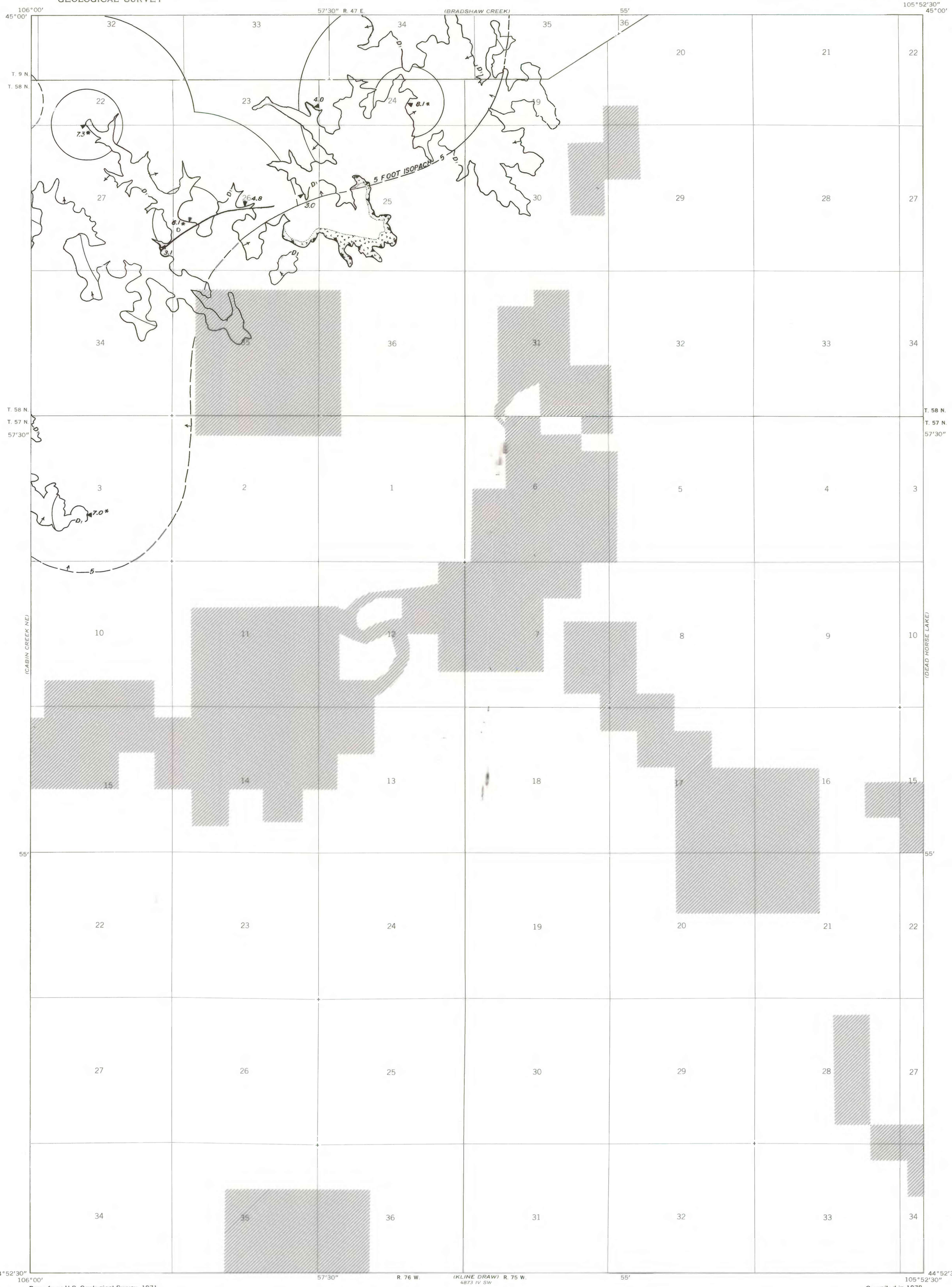

Base from U.S. Geological Survey, 1971

Compiled in 1978

EXPLANATION

NON-FEDERAL COAL LAND—Land for which the Federal Government does not own the coal rights.

TRACE OF COAL BED OUTCROP—Arrow points toward the coal-bearing area.

BURNED AND CLINKERED COAL BED—Showing area of baked and fused rock (v symbol). Dotted line indicates the inferred limit of burning.

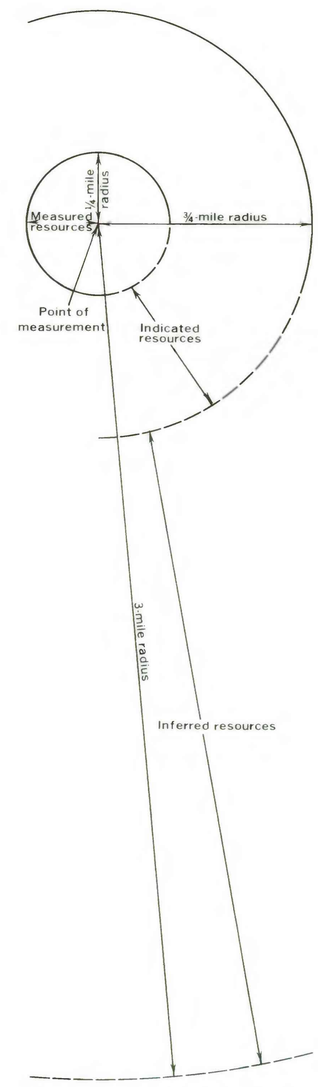

BOUNDARY LINES—Enclosing areas of measured, indicated, and inferred coal resources of the coal bed. Dashed where projected from adjacent quadrangles.

To convert miles to kilometers multiply miles by 1.609.

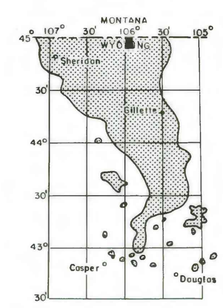

MAP SHOWING LOCATION OF THE BLACK DRAW QUADRANGLE AND THE POWDER RIVER BASIN KNOWN RECOVERABLE COAL RESOURCE AREA (STIPPLED), WYOMING

This report has not been edited for conformity with Geological Survey editorial standards or stratigraphic nomenclature.



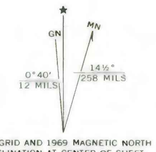

UTM GRID AND 1969 MAGNETIC NORTH DECLINATION AT CENTER OF SHEET

QUADRANGLE LOCATION

COAL RESOURCE OCCURRENCE MAP OF THE BLACK DRAW QUADRANGLE, CAMPBELL COUNTY, WYOMING AND POWDER RIVER COUNTY, MONTANA

BY

IntraSearch

1978

PLATE 12
AREAL DISTRIBUTION
OF IDENTIFIED RESOURCES
OF THE DIETZ, COAL BED