UNITED STATES
DEPARTMENT OF THE INTERIOR
GEOLOGICAL SURVEY

DEAD HORSE LAKE QUADRANGLE
WYOMING
7.5 MINUTE SERIES (TOPOGRAPHIC)

OPEN FILE REPORT 78-066
PLATE 2 OF

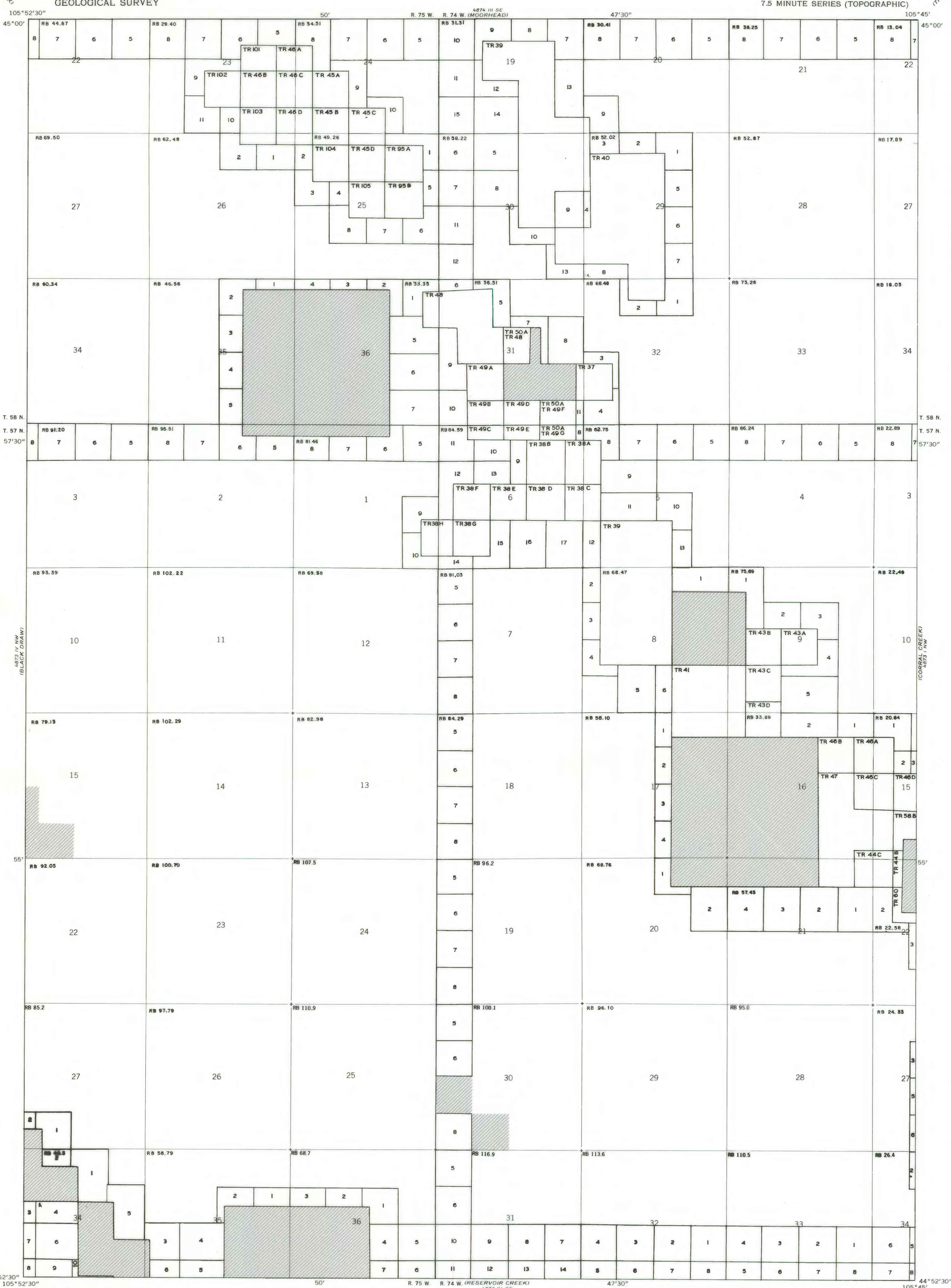

Base from U.S. Geological Survey, 1971

Compiled in 1978

EXPLANATION

NON-FEDERAL COAL LAND—Land for which the Federal Government does not own the coal rights.

RB 60.9

TOTAL RESERVE BASE (RB) AND HYPOTHETICAL RESOURCES (HYP) OF COAL PER SECTION—In millions of short tons, calculated for each section of Federal land following the guidelines given in U.S. Geol. Survey Bulletin 1450-B. To convert short tons to metric tonnes, multiply short tons by 0.9072.

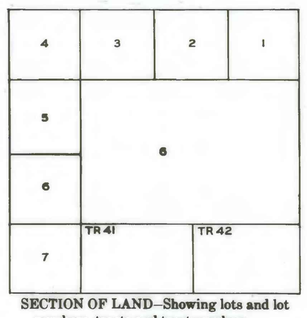

SECTION OF LAND—Showing lots and lot numbers, tracts and tract numbers.

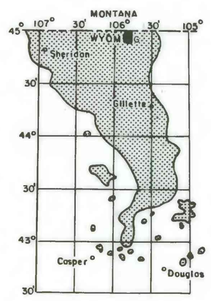

MAP SHOWING LOCATION OF THE DEAD HORSE LAKE QUADRANGLE AND THE POWDER RIVER BASIN KNOWN RECOVERABLE COAL RESOURCE AREA (STIPPLED), WYO.

This report has not been edited for conformity with Geological Survey editorial standards or stratigraphic nomenclature.



UTM GRID AND 1971 MAGNETIC NORTH DECLINATION AT CENTER OF SHEET

QUADRANGLE LOCATION

COAL RESOURCE OCCURRENCE MAP OF THE DEAD HORSE LAKE QUADRANGLE, CAMPBELL COUNTY, WYOMING

BY

IntraSearch

1978

PLATE 2
BOUNDARY AND COAL DATA MAP