CORRELATION OF COAL BEDS IN DRILL HOLES

COMPOSITE COLUMNAR SECTION



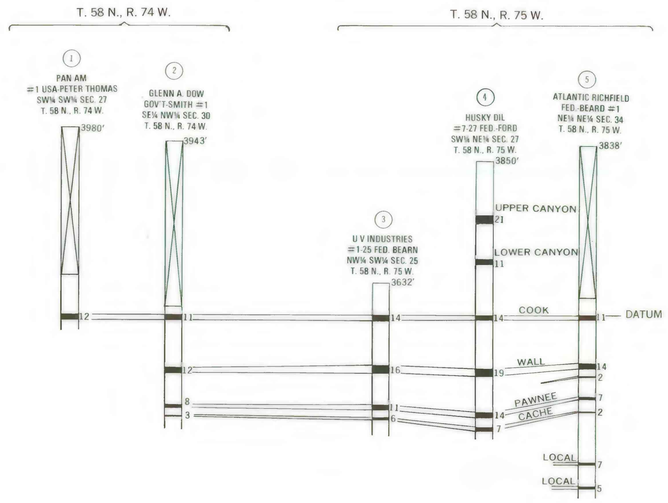

EXPLANATION

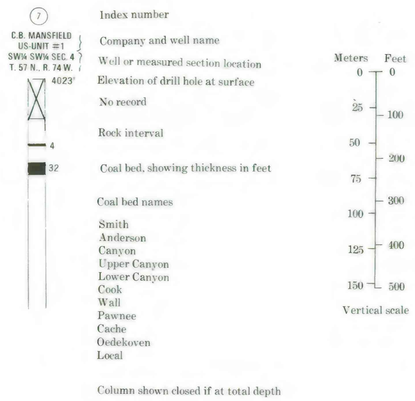

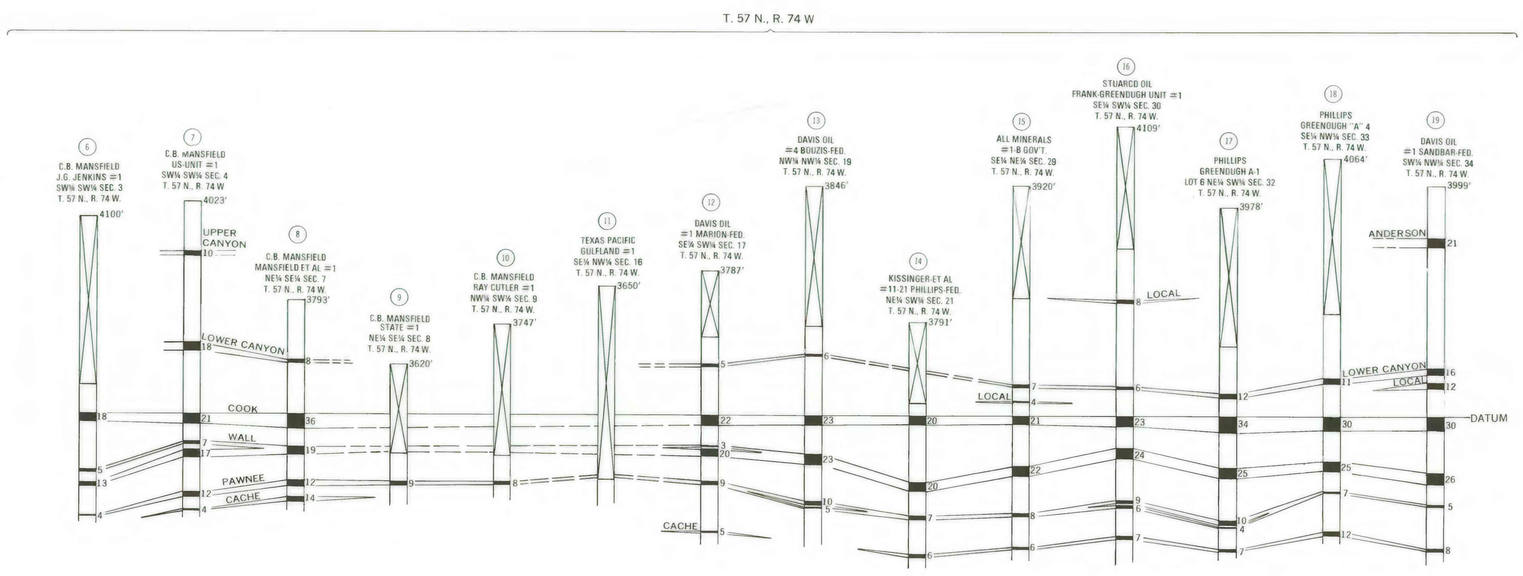

This report has not been edited for conformity with Geological Survey editorial standards or stratigraphic nomenclature.

COAL RESOURCE OCCURRENCE MAP OF THE DEAD HORSE LAKE QUADRANGLE, CAMPBELL COUNTY, WYOMING

BY

IntraSearch

1978