UNITED STATES
DEPARTMENT OF THE INTERIOR
GEOLOGICAL SURVEY

DEAD HORSE LAKE QUADRANGLE
WYOMING
7.5 MINUTE SERIES (TOPOGRAPHIC)

OPEN FILE REPORT 78-066
PLATE 37 OF 39

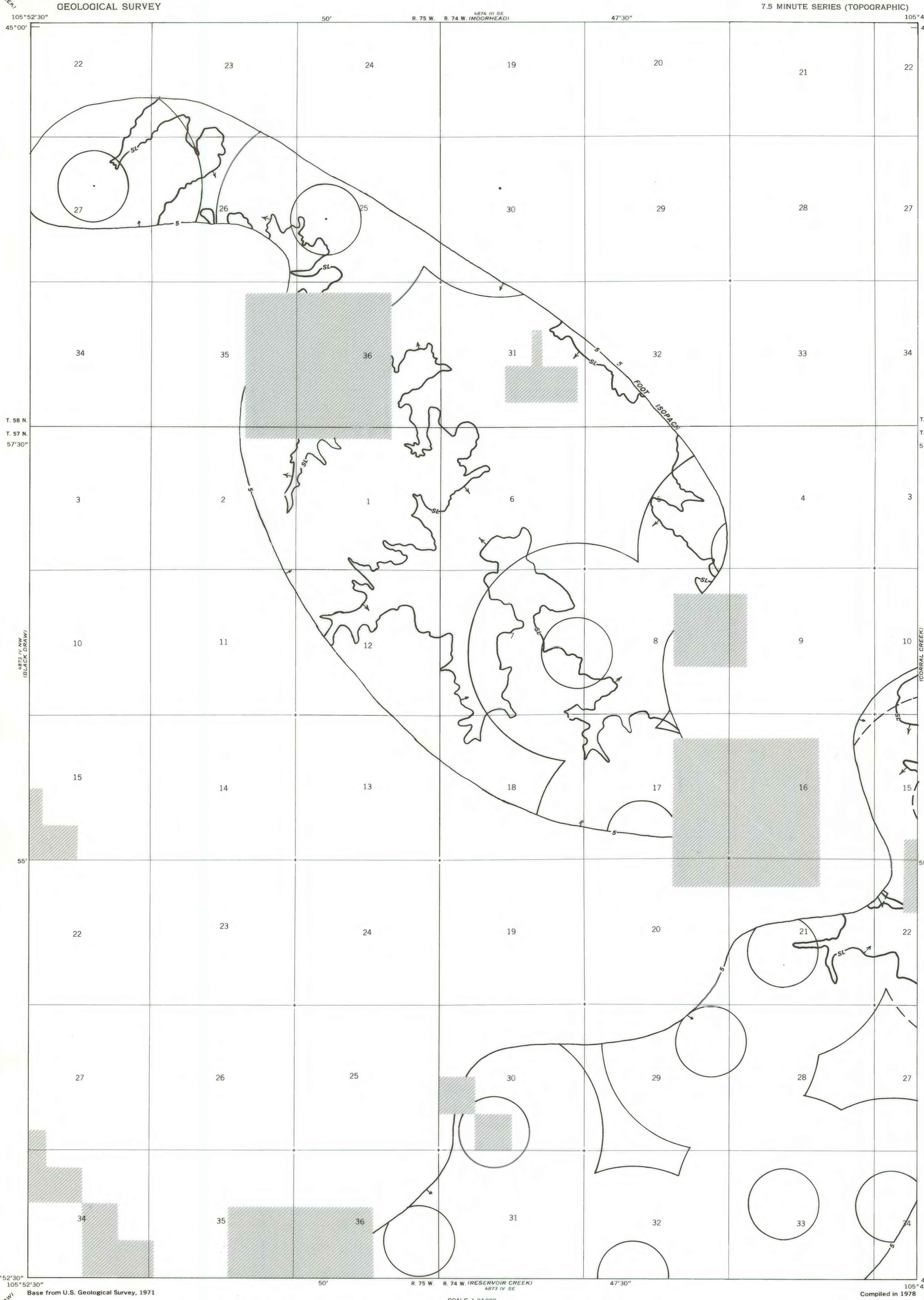

EXPLANATION

NON-FEDERAL COAL LAND—Land for which the Federal Government does not own the coal rights.

STRIPPING LIMIT LINE—Boundary for surface mining of the coal bed (in this quadrangle, the 500-foot-overburden isopach). Arrows point toward the area suitable for surface mining. Recovery factor of 95 percent within that area in this quadrangle.

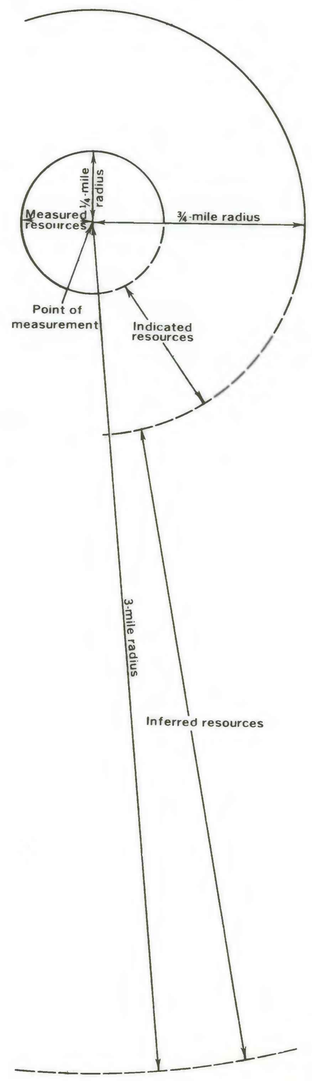

BOUNDARY LINES—Enclosing areas of measured, indicated, and inferred coal resources of the coal bed. Dashed where projected from adjacent quadrangles.

To convert miles to kilometers multiply miles by 1.609.

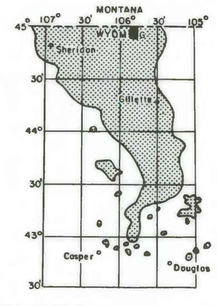

MAP SHOWING LOCATION OF THE DEAD HORSE LAKE QUADRANGLE AND THE POWDER RIVER BASIN KNOWN RECOVERABLE COAL RESOURCE AREA (STIPPLED), WYO.

This report has not been edited for conformity with Geological Survey editorial standards or stratigraphic nomenclature.



UTM GRID AND 1971 MAGNETIC NORTH DECLINATION AT CENTER OF SHEET

QUADRANGLE LOCATION

COAL RESOURCE OCCURRENCE MAP OF THE DEAD HORSE LAKE QUADRANGLE, CAMPBELL COUNTY, WYOMING

BY
IntraSearch
1978

PLATE 37
AREAL DISTRIBUTION
OF IDENTIFIED RESOURCES
OF THE CACHE COAL BED