





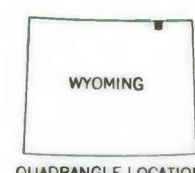
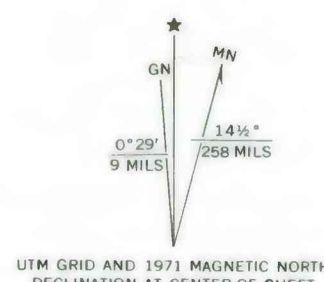

EXPLANATION

 NON-FEDERAL COAL LAND—Land for which the Federal Government does not own the coal rights, and for which the coal-development potential is not rated.

 AREA OF HIGH COAL-DEVELOPMENT POTENTIAL FOR SURFACE-MINING METHODS—Includes areas underlain by coal beds of the Anderson, Upper Canyon, Lower Canyon, Cook, Wall, and/or Pawnee coals. Area has mining-ratio values ranging from 0 to 10.

 AREA OF MODERATE COAL-DEVELOPMENT POTENTIAL FOR SURFACE-MINING METHODS—Includes areas underlain by coal beds of the Anderson, Upper Canyon, Lower Canyon, Cook, Wall, and/or Pawnee coals. Area has mining-ratio values ranging from 10 to 15.

 AREA OF LOW COAL-DEVELOPMENT POTENTIAL FOR SURFACE-MINING METHODS—Includes areas underlain by coal beds of the Anderson, Upper Canyon, Lower Canyon, Cook, Wall, and/or Pawnee coals. Area has mining-ratio values greater than 15.



COAL DEVELOPMENT POTENTIAL MAP OF THE DEAD HORSE LAKE  
QUADRANGLE, CAMPBELL COUNTY, WYOMING  
BY  
IntraSearch  
1978

This report has not been edited  
for conformity with U. S. Geological  
Survey editorial standards or  
stratigraphic nomenclature.