UNITED STATES
DEPARTMENT OF THE INTERIOR
GEOLOGICAL SURVEY

CORRAL CREEK QUADRANGLE
WYOMING—CAMPBELL CO.
7.5 MINUTE SERIES (TOPOGRAPHIC)

OPEN FILE REPORT 78-067
PLATE 26 OF 39



Base from U.S. Geological Survey, 1971

Compiled in 1978

EXPLANATION

100

OVERBURDEN ISOPACH-Showing thickness of overburden, in feet, from the surface to the top of the coal bed. Isopach interval 100 feet.

270 342/15

DRILL HOLE-Showing thickness of overburden, in feet, from the surface to top of coal bed. Lower number indicates interburden thickness, in feet, between upper and lower splits of coal bed.

To convert feet to meters, multiply feet by 0.3048.

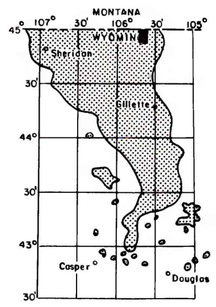

MAP SHOWING LOCATION OF THE CORRAL CREEK QUADRANGLE AND THE POWDER RIVER BASIN KNOWN RECOVERABLE COAL RESOURCE AREA (STIPPLED), WYOMING

This report has not been edited for conformity with Geological Survey editorial standards or stratigraphic nomenclature.

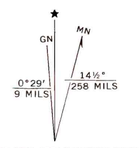

UTM GRID AND 1971 MAGNETIC NORTH DECLINATION AT CENTER OF SHEET

SCALE 1:24000

1 MILE

7000 FEET

1 KILOMETER

QUADRANGLE LOCATION

PLATE 26
ISOPACH MAP OF OVERBURDEN OF WALL COAL BED

COAL RESOURCE OCCURRENCE MAP OF THE CORRAL CREEK QUADRANGLE, CAMPBELL COUNTY, WYOMING

BY

IntraSearch

1978