

(200)
R290
no. 78-106B



✓ UNITED STATES (DEPARTMENT OF THE INTERIOR)
GEOLOGICAL SURVEY

Reports - Open file series

Telluric profile location map and telluric data
for the
Saline Valley Known Geothermal Resource Area, California

*T.M.
L
W
Twanal*

by

*U.S.G.S. ✓
for
L.C.* *onald* *vcgt* *ocat* *ocat*
D. B. Hoover, D. L. Fisher and Bruce Radtke
1930-

Open-File Report 78-106D *B*
1978

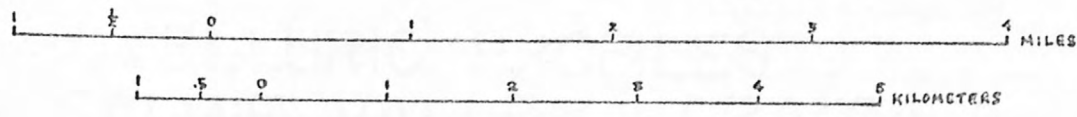
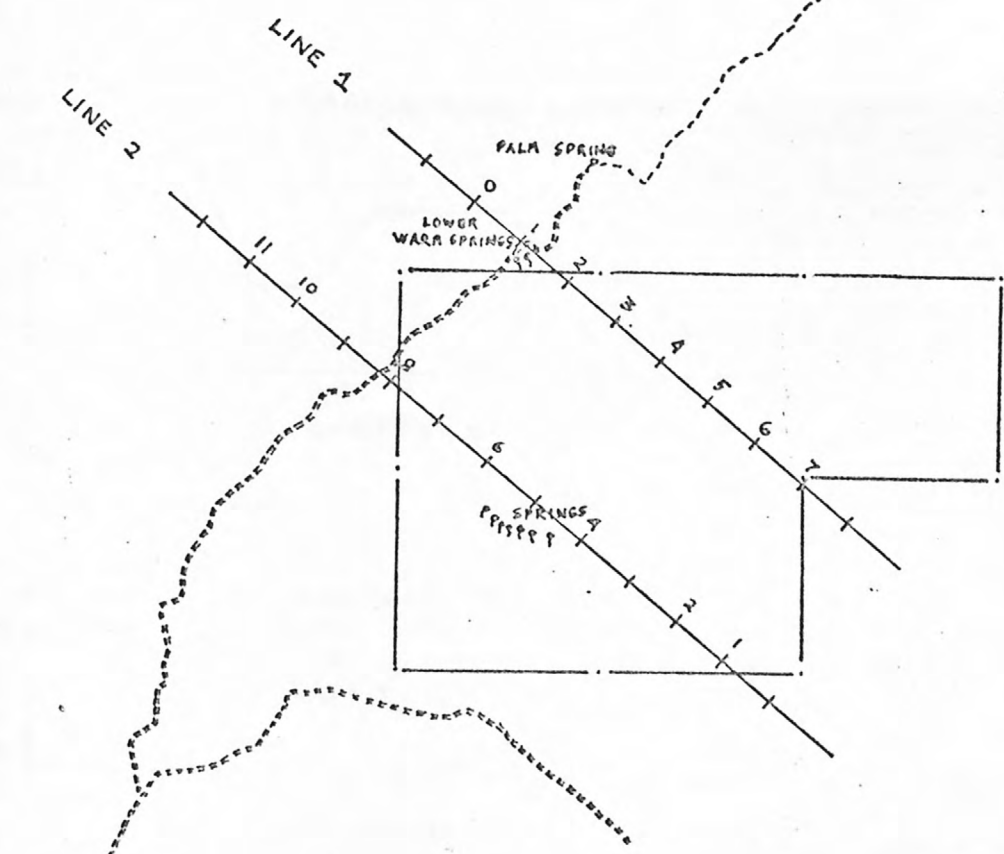


This report is preliminary and has not been edited or reviewed for conformity with U.S. Geological Survey standards.

289430

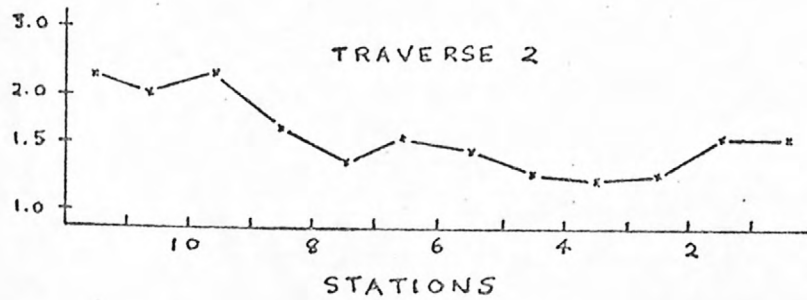
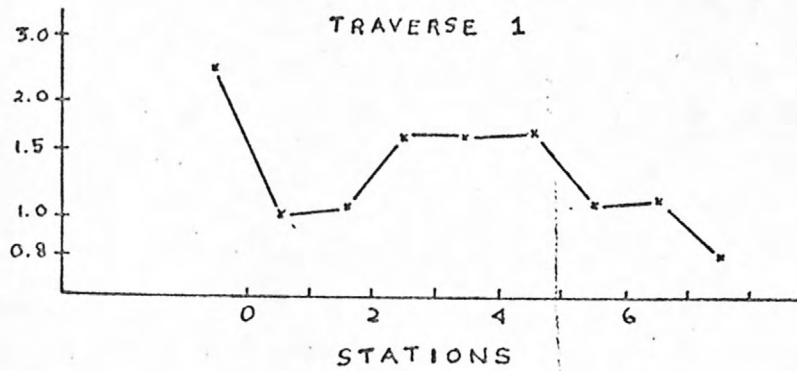
+ 36° 50'
117° 50'

SPRINGS 36° 19'
117° 45' UPPER WARA SPR.


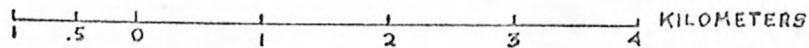


LOCATION MAP
TELLURIC PROFILES
SALINE VALLEY KGRA, CALIFORNIA

TELLURIC VOLTAGES
RELATIVE TO STATION 0-1



SCALE



TELLURIC PROFILES
SALINE VALLEY KGRA, CA.



3 1818 00073186 7



TELLURIC PROFILES
SALINE VALLEY & KGRA, CA