

Fig. 1 Stream Sediment Sample Locations

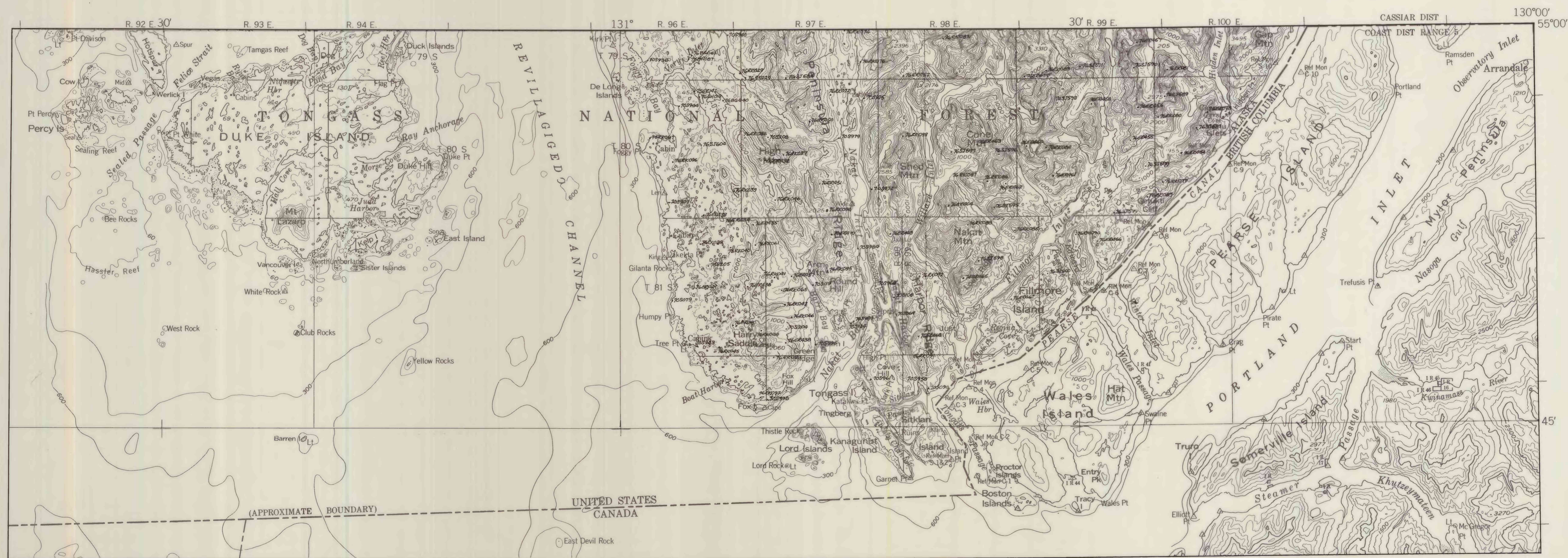
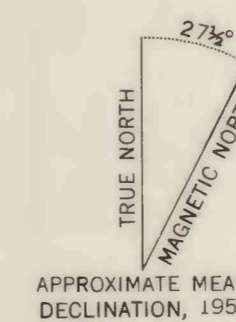
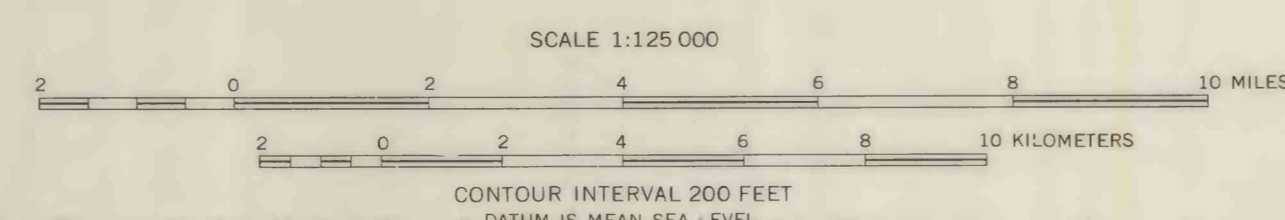
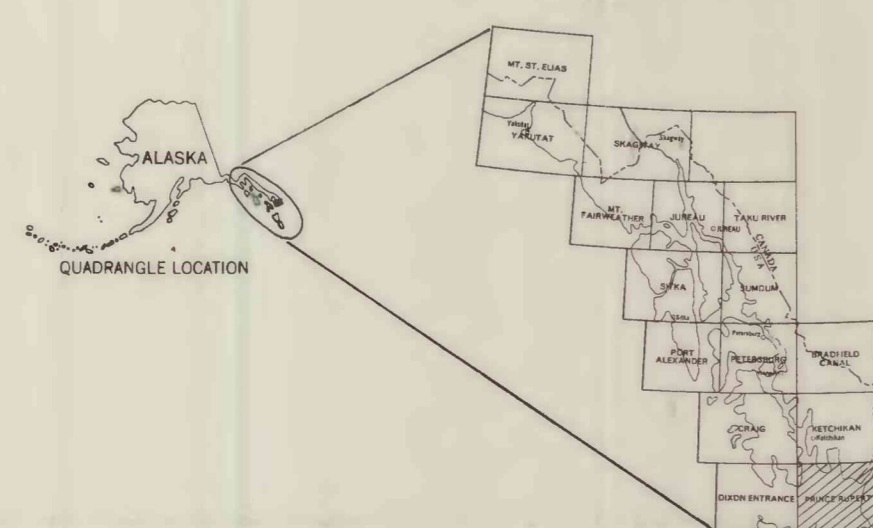


Fig. 2 Rock Sample Locations

Base from U.S. Geological Survey, 1:250,000,
Prince Rupert Quadrangle, Alaska, 1959.



APPROXIMATE MEAN
DECLINATION, 1955

D5	D4	D3	D2	D1
----	----	----	----	----

Index to 1:63,360 quadrangles

This report is preliminary and has
not been edited or reviewed for
conformity with Geological Survey
standards and nomenclature.