U.S. GEOLOGICAL SURVEY LIBRARY
CLASS

(200)
R290
no.78-208

USGS LIBRARY-RESTON
3 1818 00073262 6

UNITED STATES
DEPARTMENT OF THE INTERIOR
GEOLOGICAL SURVEY

[Reports - Open file series]

GAZETTEER OF COASTAL AND OFFSHORE FEATURES OF THE GULF OF ALASKA NORTH OF 54°N LATITUDE

TM
Twomile

By

Marybeth Gerin and Bruce F. Molnia

Pacific Arctic Branch of Marine Geology

Open-File Report 78-208

U.S. GEOLOGICAL SURVEY
RESTON, VA.
MAR 13 1978
LIBRARY

U.S. Geological Survey

OPEN FILE REPORT

This report is preliminary and has not been edited or reviewed for conformity with Geological Survey standards and nomenclature.

284602

Layman's Summary

Gazetteer of Coastal and Offshore Features of the Gulf of Alaska North of 54° Latitude

The Gazetteer of the Gulf of Alaska is an alphabetized listing of coastal and offshore features. Its purpose is to provide a quick reference for existing and newly named features for marine scientists. Each listing includes the approved or preferred name, a designation of type of feature, geographic coordinates giving location, a region and subregion identification code, information on the use and approval of the name, and a source.

Existing gazetteers are either land oriented and stop at the coastline or are ocean oriented and do not include the coastal and shallow water features. This gazetteer has assembled names for both coastal and undersea features.

TABLE OF CONTENTS

Introduction 1

Glossary 4

Reference List 11

Gazetteer of the Gulf of Alaska

Subregion I - East Gulf Coast 12

Subregion II - Prince Williams Sound 22

Subregion III - West Gulf Coast 32

Subregion IV - Alaska Peninsula 40

Subregion V - Gulf of Alaska, North of 58°N 58

Subregion VI - Northeast Pacific, 54°N to 58°N 60

Introduction

This gazetteer, the first of three to be released, presents names of sea-floor features of the Gulf of Alaska and coastal features north of 54° N latitude between Cross Sound to the east and Unimak Island to the west. Also included are Prince William Sound and Cook Inlet but not the fiords, channels, and shoreline of southeast Alaska that make up the "Inside Passage" and Alexander Archipelago.

All of Alaska has been divided into three major regions; Region 1 - Gulf of Alaska; Region 2 - Bering Sea; and Region 3 - Arctic Seas (Fig. 1). This gazetteer is comprised of the features within Region 1 and has been divided into subregions that roughly conform to commonly designated research areas; the listings in the gazetteer are thus grouped together by subregion. The subregions for the Gulf of Alaska are: 1) the East Gulf Coast, from Cross Sound to Point Bentinck; 2) Prince William Sound; 3) the West Gulf Coast, the Kenai Peninsula and Cook Inlet from Cape Puget to Cape Douglas; 4) the Alaska Peninsula, from Cape Douglas to Isanotski Strait, and Kodiak Island; 5) the Gulf of Alaska, north of 58°; and 6) the northern Pacific, from 54° N to 58° N (Fig. 2).

Within the gazetteer individual listings occupy six columns. The first column lists the name of the specific place or feature. Column two describes the type of feature e.g. glacier, estuary, or stream among others. The third grouping presents the geographical coordinates for the feature in degrees, minutes, and seconds e.g. 595600N1393215W is 59°56'00"N139°32'15"W. The fourth and fifth columns designate the geographic region and subregion of each feature.

The sixth column provides three additional items of information. The first space has a "Y" or "N", yes or no, indicating if there is another feature that has the same name is Alaska. The second space has another "Y" or "N" indicating

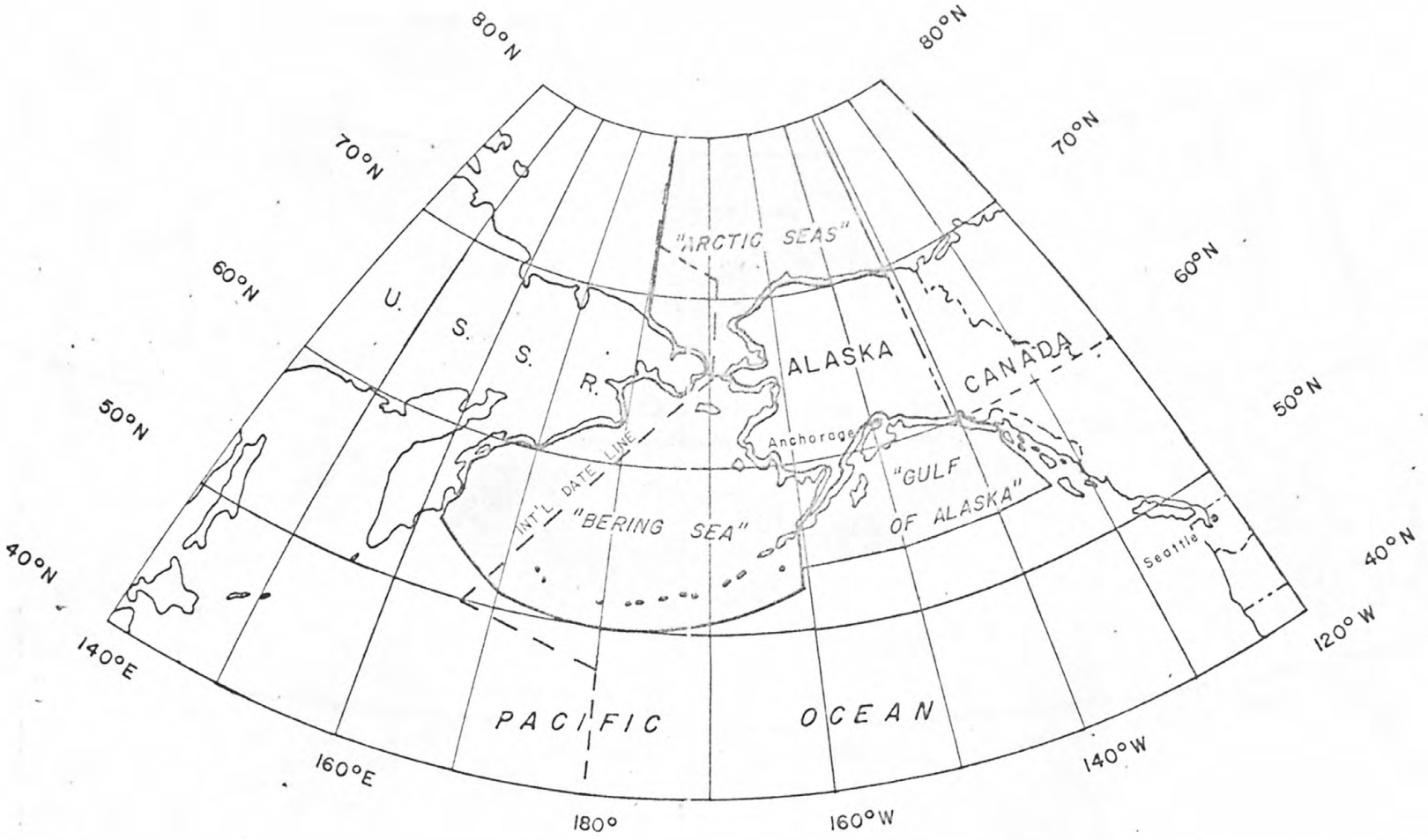

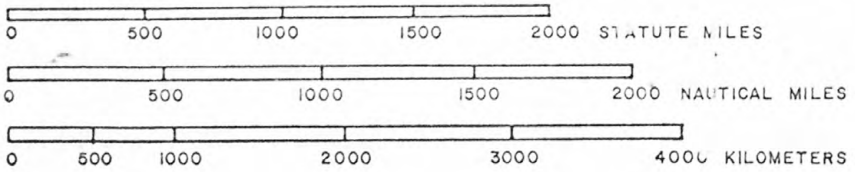

Coastal and Offshore Regions of Alaska

Figure I.

I. East Gulf Coast
II. Prince William Sound
III. West Gulf Coast
IV. Alaska Peninsula and Kodiak Island
V. Gulf of Alaska - north of 58° N
VI. Northern Pacific - 54°N to 58°N

Subregions of the Gulf of Alaska

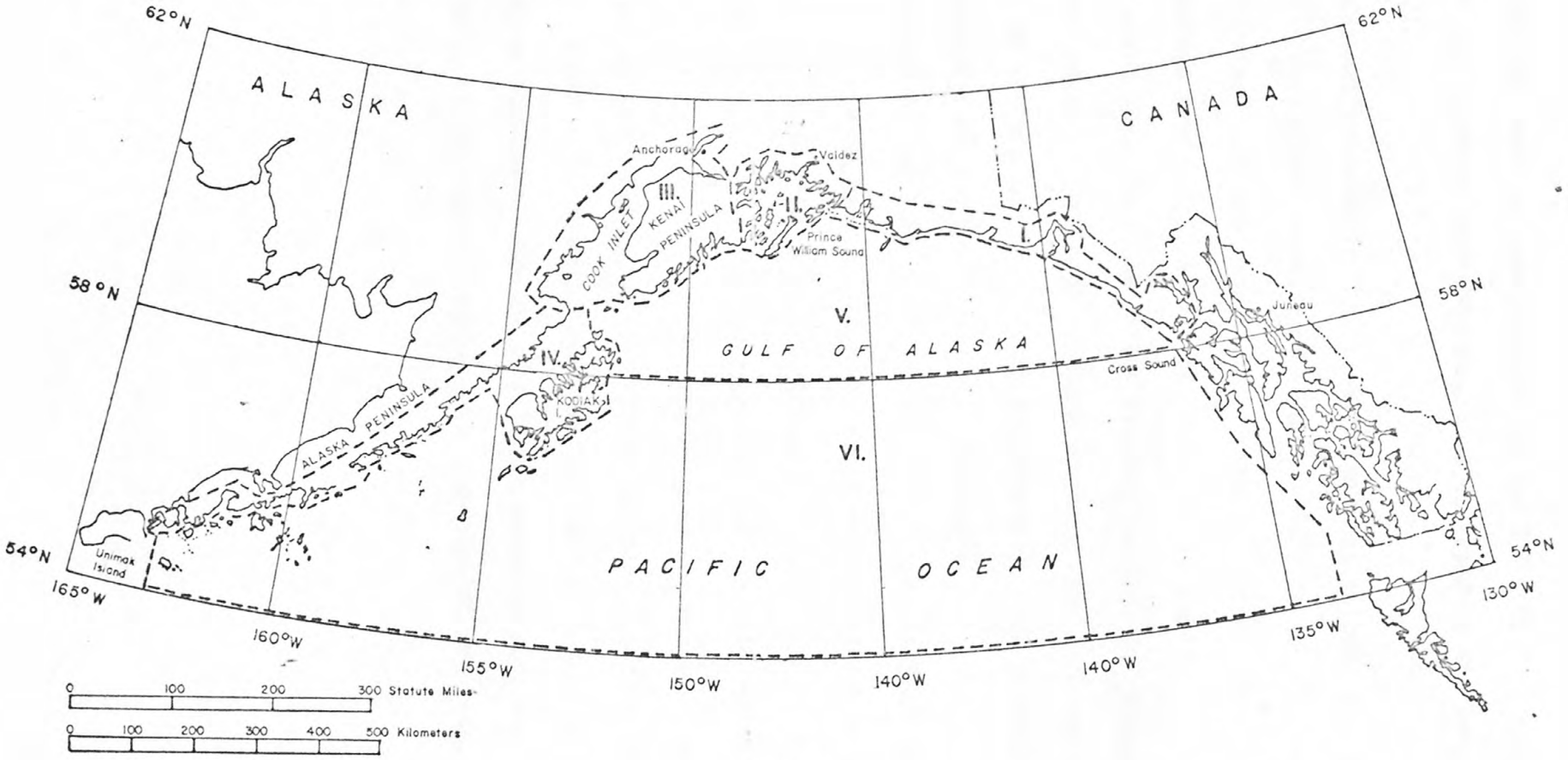

Figure 2.

whether or not the name has been approved by the U.S. Board of Geographic Names. The last two spaces are a reference code that is keyed to the source publication listed on page 11.

The designations used in the gazetteer such as island, glacier, marine bank, or seavalley follow the format used by Orth (1967) in the "Dictionary of Alaska Place Names" and the Central Intelligence Agency's (1969) Official Standard Names of Undersea Features". A list of these terms, modified by the authors to fit Alaskan morphology, is found in the Glossary on page 4. Geographic coordinates have also been obtained from both of these sources. New listings have been given designations to conform to the terms in the Glossary. New geographic coordinates have been plotted from the best map source available.

The purpose of the Gulf of Alaska gazetteer is to list the named features of the region and their location so that marine scientists can have a standard nomenclature to use when discussing this vast geographic area. Operations related to offshore oil have greatly increased the activity both onshore and offshore necessitating new or updated coastal maps and charts. Many new features are delineated on these new or revised charts and maps. Another purpose of the gazetteer is to minimize confusion and multiple naming of Gulf of Alaska features by presenting as complete a catalog of existing names as possible. Annual or biannual updates of new names, keeping pace with mapping and research, is the ultimate goal.

Sources

1. Gary, Margaret, McAfee, Robert, Jr., and Wolf, Carol L., eds., 1972, Glossary of Geology: Washington, D.C., American Geological Institute, 805 p.

2. Orth, Donald J., ed., 1967, Dictionary of Alaskan Place Names: U.S. Geological Survey Prof. Paper 567.

3. _____, 1969, Official Standard Names for Undersea Features: Central Intelligence Agency.

GLOSSARY

BAR - a generic term for any of various elongate offshore ridges, banks, or mounds of sand, gravel, or other unconsolidated material, submerged at least at high tide, and built up by the action of waves or currents on the water bottom especially at the mouth of a river or estuary, or at a slight distance from the beach. The term also applies to deposits in river systems of similar shape which result from periods with significantly different discharges.

BARRIER BEACH - a single, narrow, elongate sand ridge rising slightly above the high-tide level and extending generally parallel with the shore, but separated from it by a lagoon or marsh; it is extended by longshore drifting and is rarely more than several kilometers long. See also: barrier island.

BARRIER ISLAND - a long, low, narrow, wave-built sandy island representing a broadened barrier beach that is sufficiently above high tide and parallel to the shore, and that commonly has dunes, vegetated zones, and swampy terranes extending lagconward from the beach. Also a long series of barrier beaches.

BASIN - a depression of the sea floor more or less eqidimensional in form and of variable extent.

BAY - a large indentation of a sea or lake into the land. A bay is as long or longer than it is wide; its width is at least 2 kilometers, as opposed to the width of a cove.

BEACH - a gently sloping part of a shore that is washed by waves or tides and is generally covered by sand or gravel.

BIGHT - a wide gentle curve or indentation of a coast, commonly between two headlands; unlike a bay or cove, the length across its mouth is greater than the length of the indentation into the coast.

BLUFF - a high broad-faced bank or cliff.

CANAL - a manmade watercourse constructed and maintained primarily for navigation.

CANYON - a relatively narrow, deep depression with steep slopes, the bottom of which grades continuously downward.

CHANNEL - a deep part of a bay, stream, or strait frequently used as a route for ships.

COASTAL PLAIN - any lowland area bordering a sea or ocean, extending inland to the nearest elevated land, and sloping very gently seaward; it may result from the accumulation of material.

CONTINENTAL RISE - that part of the continental margin that is between the continental slope and the abyssal plain, except in areas of an oceanic trench. It is a gentle incline with slopes of 1:40 to 1:2000, and generally smooth topography, although it may bear submarine canyons.

CONTINENTAL SHELF - that part of the continental margin that is between the shoreline and the continental slope (or, when there is no noticeable continental slope, a depth of 200 m). The slope of the shelf is usually very gentle (0.1^{o}).

CONTINENTAL SLOPE - that part of the continental margin that is between the continental rise (or oceanic trench). The slope of the continental slope is steep (3° - 6°).

COVE - a small bay or indentation along the edge of a larger body of water. Like a bay, it is as long or longer than it is wide; its width is less than 2 kilometers, as opposed to the width of a bay.

DELTA - low-lying alluvial deposits at the mouth of a stream over which distributaries of the main stream often flow.

DISTRIBUTARY - a branch of a stream flowing away from the original stream and not rejoining it; generally on a delta.

ESCARPMENT - a nearly continuous line of cliffs or steep slopes facing in one general direction.

ESTUARY - the lower course of a stream or former glacier which has been drowned by a relative rise in sea level and within which the tide ebbs and flows; an inlet or arm of the sea where the tide meets the current at the mouth of a stream. Most Alaskan estuaries are fiords.

FAN - a gently sloping, semi-conical shaped feature normally located near the lower termination of a canyon.

FILLED BAY - a sedimented area, now part of the coastal plain, which in historic time was an open body of water. Sedimentation was the result of fluvial, glacial, or marine deposition.

FRACTURE ZONE - an extensive linear zone of unusually irregular topography of the sea floor characterized by large seamounts, steep-sided or asymmetrical ridges, troughs, or escarpments.

GAP - a steep-sided depression cutting transversely across a ridge or rise.

GLACIER - a mass of ice moving outward and downslope from an area of accumulation.

GULF - a very large indentation of the sea into the land - much larger than a bay.

GUYOT - a seamount having a comparatively smooth flat top.

HILL - a prominent elevation of less than 300 meters.

ICEFIELD - extensive area of permanent ice. Normally, the source area of most glaciers.

ISLAND - an area of dry or normally dry land entirely surrounded by water.

ISLAND CHAIN - a group of islands in farily close proximity to each other and extending along a line.

KNOLL - an elevation rising less than 1,000 meters from the sea floor and of limited extent across the summit.

LAGOON - a body of water cut off from a larger body of water by a barrier beach, barrier island, reef, or bar.

LAKE - any standing body of inland water.

MARINE BANK - an elevation of the sea floor located on a continental (or island) shelf and over which the depth of water is relatively shallow but sufficient for safe surface navigation.

MARINE ESCARPMENT - an elongated and comparatively steep slope of the sea floor, separating flat or gently sloping areas.

MOAT - an annular depression that my not be continuous, located at the base of many seamounts or islands.

PENINSULA - a fairly narrow body of land nearly surrounded by water and connected on one side to a larger body of land.

PLAIN - a flat, gently sloping oe nearly level region of the sea floor.

PLATEAU - a comparatively flat-topped elevation of the sea floor of considerable extent across the summit and usually rising more than 200 meters on all sides.

POINT OF LAND - a protuberance of land along the shore of a lake, river, or sea or along the side of a hill, mountain, or ridge, or glacier; a projecting or tapering piece of land.

PROMONTORY - a projection, headland, or cliff protruding into the sea, commonly with offshore rocks.

PROVINCE - a region composed of a group of similar bathymetric features whose characteristics are markedly in contrast with surrounding areas.

REEF - a narrow chain, range, or ridge of rocks, especially coral and sometimes sand, gravel or shells, elevated above the surrounding bottom of the sea, lying at or near the surface of the water and sometimes visible at low tide.

RIDGE - a long, narrow elevation of the sea floor with steep sides and irregular topography.

RISE - a long, broad elevation that rises gently and generally smoothly from the sea floor.

ROCK(S) - boulders or a continuous outcrop, visible or exposed at low tide along the coast or in rivers and lakes.

SEA - large open body of saline water.

SEACHANNEL - a long, narrow, U-shaped or V-shaped shallow depression of the sea floor, usually occurring on a gently sloping plain or fan.

SEAMOUNT - an elevation rising 1,000 meters or more from the sea floor, and of limited extent across the summit.

SEAMOUNT CHAIN - several seamounts in a line with bases separated by a relatively flat sea floor.

SEAMOUNT GROUP - several closely spaced seamounts not in a line.

SEAMOUNT RANGE - several seamounts having connected bases and aligned along a ridge or rise.

SEAVALLEY - a general term used to describe any elongate depression cutting across the continental margin. The term does not imply any process in the origin of the depression whereas strath implies a glacial origin and a characteristic longitudinal profile, and submarine canyon implies a fluvial marine erosional system coupled with lowered sea level.

SHOAL - a shallow area in a sea, river, or lake.

SPIT - a long, narrow accumulation of sand or gravel attached to the land and projecting into a sea, bay, or lake.

SPUR - a subordinate elevation, ridge, or rise projecting outward from a larger feature..

STRATH - an elongate, broad, and steep-sided depression on the continental shelf, usually glacial in origin. It is often deeper on its nearshore side. Note: Much confusion exists in the use of strath, seavalley, and submarine canyon. These terms have been used interchangably although they do not describe identical features.

STREAM - a body of water flowing overland; it includes creek, distributary, river, and slough.

SUBMARINE CANYON - a steep-sided, generally V-shaped valley cutting across the continental shelf or slope and generally ending on the abyssal plain. Most submarine canyons head near river mouths and may be related to fluvial down cutting of the shelf during eustaticly lowered sea level. Note: much confusion exists in the use of submarine canyon, strath, and seavalley. These terms have been used interchangably although they do not describe identical features.

TERRACE - a bench-like structure bordering an undersea feature.

TRENCH - a narrow, elongate depression of the deep-sea floor, with steep sides and oriented parallel to the trend of the continent and between the continental margin and the abyssal hills. Such a trench is about 2 km deeper than the surrounding ocean floor and may be thousands of kilometers long.

TROUGH - a long depression of the sea floor, normally wider and shallower than a trench, with less steeply dipping sides.

VALLEY - a relatively shallow, wide depression with gentle slopes, the bottom of which grades continuously downward. This term is used for features that do not have canyon-like characteristics in any significant part of their extent.

WATER PASSAGE - a coastal waterway connecting bodies of open water or other passages; it includes inlets to lagoons and channels between islands.

REFERENCES

* *

0A MAP US DEPT COMMERCE NOAA NOS COASTAL CHART
0B MAP US DEPT COMMERCE NOAA NOS BATHYMETRIC MAP SERIES
0C MAP USGS ALASKA TOPOGRAPHIC SERIES 1/250000
0D MAP US DEPT COMMERCE SECTIONAL AERONAUTICAL CHART SERIES 1/500000
0E MAP USGS WORLD 1/1000000 SERIES NORTH AMERICA
0F MAP AMER GEOGRAPHICAL SOC MAP OF THE ARCTIC REGION 1975 1/5000000
0G MAP MOLNIA AND CARLSON 1975 USGS OPEN FILE MAP 75-505
0H MAP CARLSON ET AL 1975 USGS OPEN FILE MAP 75-504
0J MAP CARLSON AND MOLNIA 1975 USGS OPEN FILE MAP 75-507
0K MAP MILLER 1971 USGS MISC GEOL INV MAP I-610
0L MAP KACHADOORIAN 1960 USGS MISC GEOL INV MAP I-308
0M MAP PLAFKER 1967 USGS MISC GEOL INV MAP I-484
0N MAP PLAFKER ET AL 1958 USGS MISC GEOL INV MAP I-271
0Q MAP US DEPT OF COMMERCE ESSA BATHYMETRY OF ALEUTIAN ISLANDS 6 PLATES
0R MAP SCHOLL ET AL 1974 USGS MISC GEOL INV MAP I-879
0S MAP US DEPT DEFENSE DEFENSE MAPPING AGENCY HYDROGRAPHIC CNTR COASTAL CHART
01 BKS ORTH 1967 DICTIONARY OF ALASKAN PLACE NAMES USGS PROF PAPER 567
02 BKS CIA 1969 OFFICIAL STANDARD NAMES FOR UNDERSEA FEATURES
03 BKS US DEPT COMMERCE 1964 US COASTAL PILOT NO 9
04 BKS US NAVAL OCEANOGRAPHIC OFC 1971 BATHYMETRIC ATLAS NORTH CENTRAL PACIFIC
05 BKS SHEPARD 1973 SUBMARINE GEOLOGY
06 BUL US DEPT INTERIOR 1966-1977 DECISIONS US BOARD GEOGRAPHIC NAMES
07 BKS US DEPT DEF 1971 GAZETTEER OF UNDERSEA FEATURES 2nd ed
16 RPT GERSHANOVICH 1967 MARINE GEOLOGY V6 1968 P281-296
17 RPT GIBSON 1960 BULL GEOL SOC AM V71 P1087-1108
18 RPT HAMILTON 1967 JOUR GEOPHYSICAL RESEARCH V72 NO16 P4181-4213
19 RPT JORDAN 1962 GEOL REVIEW V52 P548-558
20 RPT MCMANUS 1967 NORTHWEST SCIENCE V41 NO3 P118-125
21 RPT MENARD AND DIETZ 1951 BULL GEOL SOC AM V62 P1263-1285
22 RPT MOLNIA ET AL 1976 USGS REPORTS OPEN FILE SERIES 76-206
23 RPT MARLOW ET AL 1976 AM ASSOC PETROLEUM GEOLOGISTS V60 P161-183
24 RPT MOLNIA 1977 OFFSHORE TECHNOLGY
25 RPT HOPKINS ET AL 1976 USGS PROF PAPER 759B

SUBREGION I
EAST GULF COAST - CAPE SPENCER TO POINT BENTINCK
* *

ABYSS LAKE	LAKE	583100N1363545W	GA	EGC	NNOC
ACME CREEK	STREAM	600355N1421945W	GA	EGC	YNOC
ADAMS GLACIER	GLACIER	591000N1361500W	GA	EGC	NNOC
ADAMS INLET	ESTUARY	585045N1360330W	GA	EGC	NYOA
AGASSIZ LAKES	LAKES	600900N1410000W	GA	EGC	NNOC
AHDUCK BAY	BAY	593645N1394330W	GA	EGC	NNOC
AHRNKLIN RIVER	STREAM	592545N1393220W	GA	EGC	NNOA
AKWE LAKE	LAKE	591945N1384650W	GA	EGC	NYOC
AKWE RIVER	STREAM	591700N1390300W	GA	EGC	NYOA
ALAGANIK SLOUGH	STREAM	602500N1453000W	GA	EGC	NNOC
ALDER ROCK	ROCK	582225N1365545W	GA	EGC	NYOC
ALDER STREAM	STREAM	594150N1402410W	GA	EGC	NNOC
ALLEN GLACIER	GLACIER	604700N1443700W	GA	EGC	NYOC
ALSEK GLACIER	GLACIER	591200N1380800W	GA	EGC	NNOA
ALSEK RIVER	STREAM	590300N1383400W	GA	EGC	NYOA
ANCHORAGE COVE	COVE	583720N1373945W	GA	EGC	NNOA
ANCON ROCK	ROCK	582235N1355530W	GA	EGC	NNOC
ANTLEN RIVER	STREAM	592700N1391200W	GA	EGC	NNOC
ASTROLABE BAY	BAY	582230N1365430W	GA	EGC	NYOC
ASTROLABE PENINSULA	PENINSULA	582200N1365300W	GA	EGC	NYOA
ASTROLABE POINT	POINT OF LAND	582040N1365420W	GA	EGC	NNOC
ASTROLABE ROCKS	ROCKS	582030N1365420W	GA	EGC	NYOC
ATREVIDA GLACIER	GLACIER	595630N1395000W	GA	EGC	NNOC
BANCAS POINT	POINT OF LAND	595645N1393655W	GA	EGC	NNOA
BARRETT CREEK	STREAM	601200N1441800W	GA	EGC	NYOC
BARTLETT COVE	BAY	582700N1355500W	GA	EGC	YNOC
BARTLETT RIVER	STREAM	582830N1355045W	GA	EGC	NYOC
BEARDSLEE ENTRANCE	WATER PASSAGE	583000N1360000W	GA	EGC	NYOC
BEARDSLEE ISLANDS	ISLANDS	583200N1355500W	GA	EGC	YNOC
BEARE GLACIER	GLACIER	600010N1414055W	GA	EGC	YNOC
BEARTRACK COVE	BAY	583600N1355500W	GA	EGC	NYOC
BEARTRACK ISLAND	ISLAND	583610N1355155W	GA	EGC	NYOC
BEARTRACK RIVER	STREAM	583615N1354950W	GA	EGC	NYOC
BEASLEY CREEK	STREAM	593605N1391345W	GA	EGC	NNOC
BERG BAY	BAY	583200N1360900W	GA	EGC	YNOA
BERING GLACIER	GLACIER	601000N1435000W	GA	EGC	NYOA
BERING LAKE	LAKE	601800N1441800W	GA	EGC	NNOA
BERING RIVER	STREAM	601100N1441500W	GA	EGC	NNOA
BIG RIVER	STREAM	595800N1414600W	GA	EGC	YNOC
BIG SANDY CREEK	STREAM	595915N1414715W	GA	EGC	NNOC
BINGHAM COVE	COVE	580515N1363245W	GA	EGC	NYOC
BLACK GLACIER	GLACIER	595645N1394015W	GA	EGC	NNON
BLACKSAND ISLAND	BAR	592515N1392930W	GA	EGC	NNOA
BLACKSAND SPIT	SPIT	592300N1392600W	GA	EGC	NNOA
BLIZHNI POINT	POINT OF LAND	595010N1394645W	GA	EGC	NNOA
BLUE MOUSE COVE	WATER PASSAGE	584730N1362830W	GA	EGC	NNOC
BOSWELL BAY	ESTUARY	602400N1460800W	GA	EGC	YNOA
BOSWELL ROCK	ROCK	602500N1460600W	GA	EGC	NYOA
BOULDER CREEK	STREAM	600750N1422745W	GA	EGC	YYOC
BOUSSOLE BAY	BAY	582330N1365530W	GA	EGC	NNOC
BOUSSOLE HEAD	PROMONTORY	582300N1365500W	GA	EGC	NYOC
BOX ISLAND	ISLAND	595737N1472030W	GA	EGC	YNOA
BOX POINT	POINT OF LAND	595745N1472100W	GA	EGC	NYOA
BRADY GLACIER	GLACIER	582045N1363700W	GA	EGC	NNOA
BROKEN OAR COVE	COVE	593400N1393900W	GA	EGC	NNOC
BURLS CREEK	STREAM	601100N1441700W	GA	EGC	YNOC
BURROUGHS GLACIER	GLACIER	585700N1361200W	GA	EGC	NYOA

CABIN SLOUGH	STREAM	591215N1382500W	GA	EGC	YNOC
CAETANI RIVER	STREAM	595930N1411600W	GA	EGC	NNOB
CALAHONDA CREEK	STREAM	595600N1393215W	GA	EGC	NNOA
CAMPBELL RIVER	STREAM	600900N1441200W	GA	EGC	YNOC
CANNERY CREEK	STREAM	590930N1383845W	GA	EGC	NYOC
CANYON GLACIER	GLACIER	591550N1382700W	GA	EGC	NNOC
CAPE BINGHAM	POINT OF LAND	580530N1363100W	GA	EGC	NNOA
CAPE CLEARE	POINT OF LAND	594625N1475415W	GA	EGC	NNOA
CAPE FAIRWEATHER	POINT OF LAND	584830N1375645W	GA	EGC	NNOA
CAPE HINCHINBROOK	POINT OF LAND	601400N1463900W	GA	EGC	NNOA
CAPE SAINT ELIAS	POINT OF LAND	594400N1443600W	GA	EGC	NYOA
CAPE SITKAGI	POINT OF LAND	594415N1405300W	GA	EGC	NNOC
CAPE SPENCER	POINT OF LAND	581245N1363930W	GA	EGC	NYOA
CAPE SUCKLING	POINT OF LAND	595930N1435300W	GA	EGC	NNOA
CAPE YAKATAGA	POINT OF LAND	600340N1422600W	GA	EGC	NYOA
CAROLINE POINT	POINT OF LAND	584645N1360830W	GA	EGC	NYOC
CAROLINE SHOAL	SHOAL	584635N1360730W	GA	EGC	NNOC
CARROLL GLACIER	GLACIER	585850N1363030W	GA	EGC	NYOC
CASCADE GLACIER	GLACIER	583955N1372815W	GA	EGC	YYO4
CASEMENT GLACIER	GLACIER	581500N1355900W	GA	EGC	NNOC
CASTLE ISLAND	ISLAND	602000N1451200W	GA	EGC	YNOC
CASTLE ISLAND SLOUGH	STREAM	601900N1451800W	GA	EGC	NNOC
CAVE POINT	POINT OF LAND	601000N1442600W	GA	EGC	YNOL
CENOTAPH ISLAND	ISLAND	583820N1373500W	GA	EGC	NNOC
CENOTAPH POINT	POINT OF LAND	583800N1373440W	GA	EGC	NNOA
CHAMBERLAIN GLACIER	GLACIER	592105N1384500W	GA	EGC	NNOA
CHARPENTIER INLET	ESTUARY	584500N1363130W	GA	EGC	NYOC
CHICHAGOF ISLAND	ISLAND	573000N1353000W	GA	EGC	NYOC
CHILDS GLACIER	GLACIER	603900N1444600W	GA	EGC	NNOC
CHILKAT CREEK	STREAM	601100N1441700W	GA	EGC	NNOC
CHIUKI RIVER	STREAM	600640N1424600W	GA	EGC	NNOC
CLARK GLACIER	GLACIER	584955N1370610W	GA	EGC	NYOC
CLAYBLUFF POINT	POINT OF LAND	595800N1413500W	GA	EGC	NNOB
CLEAR CREEK	STREAM	590155N1381300W	GA	EGC	YNOC
CLEAR CREEK	STREAM	590935N1383715W	GA	EGC	YNOC
CLEAR CREEK	STREAM	600615N1421620W	GA	EGC	YYOC
COAL CREEK	STREAM	583805N1373230W	GA	EGC	YNOA
COLUMN POINT	POINT OF LAND	580715N1362650W	GA	EGC	NNOC
COMPOSITE ISLAND	ISLAND	585315N1363345W	GA	EGC	NNOC
CONTROLLER BAY	BAY	600500N1441500W	GA	EGC	NYOA
COPPER RIVER	STREAM	601800N1450300W	GA	EGC	YNOA
COPPER RIVER DELTA	DELTA	602500N1450000W	GA	EGC	NNOC
COPPER SANDS	BARRIER ISLAND	602000N1453500W	GA	EGC	NNOC
CORMORANT ROCK	ROCK	583635N1373925W	GA	EGC	YNOA
COTTON CREEK	STREAM	600720N1423250W	GA	EGC	NNOC
COTTONWOOD POINT	POINT OF LAND	601700N1445600W	GA	EGC	YNOC
CRESTED POINT	POINT OF LAND	595500N1412830W	GA	EGC	NN24
CRILLON INLET	COVE	583945N1372845W	GA	EGC	NNOC
CRILLON LAKE	LAKE	583210N1372335W	GA	EGC	NNOC
CRILLON RIVER	STREAM	583125N1372500W	GA	EGC	NNO1
CROSS SOUND	WATER PASSAGE	580800N1363500W	GA	EGC	NNOA
DAGELET RIVER	STREAM	583030N1372400W	GA	EGC	NNOC
DANGEROUS RIVER	STREAM	592055N1391800W	GA	EGC	NNOA
DAVIS CREEK	STREAM	600020N1415245W	GA	EGC	YNOC
DEADWOOD LAKE	LAKE	602600N1441500W	GA	EGC	NNOC
DEEP BAY	SEE SEA OTTER BAY 1977 CHANGE - BOARD GEOG NAMES				
DICKS ARM	ESTUARY	581245N1363930W	GA	EGC	NNOA
DISENCHANTMENT BAY	BAY	595500N1394000W	GA	EGC	NNOA
DIXON HARBOR	BAY	582015N1365200W	GA	EGC	NNOA
DIXON RIVER	STREAM	582205N1365035W	GA	EGC	NYOC

DOAME RIVER	STREAM	590410N1382055W	GA	EGC	NNOA
DOGGIE ISLAND	ISLAND	593615N1394100W	GA	EGC	NYO6
DOLGOI ISLAND	SEE DOGGIE ISLAND 1977 CHANGE - BOARD GEOG NAMES				
DRAKE ISLAND	ISLAND	583915N1361330W	GA	EGC	NNOC
DRY BAY	DELTA	590800N1382500W	GA	EGC	YYOA
DUKTOTH RIVER	STREAM	600515N1423230W	GA	EGC	NNOA
DUNDAS BAY	BAY	581900N1361400W	GA	EGC	NNOA
DUNDAS RIVER	STREAM	582230N1361900W	GA	EGC	NNOC
EAGLE CREEK	STREAM	583850N1374020W	GA	EGC	YNOC
EARL COVE	COVE	581520N1361740W	GA	EGC	NNOC
EAST ALSEK RIVER	STREAM	590520N1380630W	GA	EGC	NNOC
EAST NUNATAK GLACIER	GLACIER	594830N1385300W	GA	EGC	NYOA
EBERLY GLACIER	GLACIER	600815N1420615W	GA	EGC	NYOC
ECHO CREEK	STREAM	584200N1374400W	GA	EGC	NNOC
EDWARDES RIVER	STREAM	600700N1440800W	GA	EGC	NNOC
EGG ISLAND CHANNEL	CHANNEL	602200N1454300W	GA	EGC	NNOC
EGG ISLANDS	BARRIER ISLANDS	602300N1454600W	GA	EGC	YNOA
ELEANOR COVE	COVE	594215N1392930W	GA	EGC	NNOA
ELEANOR ISLAND	SEE TLA-XAGH ISLAND 1977 CHANGE - BOARD GEOG NAMES				
ELFIN COVE	COVE	581215N1362130W	GA	EGC	NYOC
EMILE CREEK	STREAM	591200N1382820W	GA	EGC	NNOC
ESKER ISLAND	ISLAND	595708N1412130W	GA	EGC	NN24
ESKER STREAM	STREAM	595435N1394355W	GA	EGC	NNOC
EXCURSION INLET	ESTUARY	582500N1352600W	GA	EGC	YNOA
EYAK LAKE	LAKE	603300N1454000W	GA	EGC	NYOC
EYAK RIVER	STREAM	602800N1454100W	GA	EGC	NNOA
FAIRWEATHER GLACIER	GLACIER	584700N1385200W	GA	EGC	NNOM
FALL CREEK	STREAM	583830N1373100W	GA	EGC	YYOA
FASSETT GLACIER	GLACIER	591650N1383130W	GA	EGC	NNOA
FELTON CREEK	STREAM	600230N1421050W	GA	EGC	NNOC
FERN HARBOR	WATER PASSAGE	581730N1362830W	GA	EGC	NNOA
FICKETT GLACIER	GLACIER	603400N1445900W	GA	EGC	NYOC
FINGER BAY	BAY	583500N1361130W	GA	EGC	NYOC
FINGER GLACIER	GLACIER	582615N1371000W	GA	EGC	YNOC
FISH LAKE	LAKE	583845N1373800W	GA	EGC	YNOA
FITZGERALD ISLAND	ISLAND	593550N1393930W	GA	EGC	NNO1
FLAG POINT	POINT OF LAND	602700N1450500W	GA	EGC	YNOC
FORNEY STREAM	STREAM	594445N1400930W	GA	EGC	NNO1
FOUNTAIN STREAM	STREAM	594415N1405300W	GA	EGC	NNOC
FOURTH GLACIER	GLACIER	593530N1390900W	GA	EGC	NYOC
FOX ISLAND	ISLAND	601000N1443700W	GA	EGC	YYOC
FRANCIS ISLAND	ISLAND	583745N1361045W	GA	EGC	NNOC
GAFF ROCK	ROCK	581135N1362400W	GA	EGC	NNOC
GALIANO GLACIER	GLACIER	595540N1394300W	GA	EGC	NNON
GANDIL RIVER	STREAM	601600N1441000W	GA	EGC	NNOC
GARFORTH ISLAND	ISLAND	584715N1360410W	GA	EGC	NNOC
GEIKIE GLACIER	GLACIER	583700N1363400W	GA	EGC	NNOC
GEIKIE INLET	ESTUARY	584000N1362030W	GA	EGC	NNOA
GEIKIE ROCK	ROCK	584140N1361835W	GA	EGC	NNOC
GEORGE ISLAND	ISLAND	581200N1362345W	GA	EGC	NNO1
GEORGE ISLANDS	ISLANDS	581200N1362300W	GA	EGC	NNOC
GEORGE POINT	POINT OF LAND	583030N1360045W	GA	EGC	NYOC
GILBERT INLET	COVE	584000N1373000W	GA	EGC	NNOC
GILBERT PENINSULA	PENINSULA	584830N1363400W	GA	EGC	NYOC
GILBERT SPIT	SPIT	593730N1394330W	GA	EGC	NNOC
GILMAN GLACIER	GLACIER	585125N1370415W	GA	EGC	NYOC
GINES CREEK	STREAM	591140N1383055W	GA	EGC	NYOC
GLACIER BAY	ESTUARY	582200N1360000W	GA	EGC	NYOA
GLACIER RIVER	STREAM	602700N1453200W	GA	EGC	YNOC
GOODWIN GLACIER	GLACIER	603600N1445300W	GA	EGC	NNOC

GOOSE ISLAND	ISLAND	581245N1360240W	GA	EGC	YNOC
GOVERNMENT ROCK	ROCK	602700N1455300W	GA	EGC	NNOA
GOVERNMENT SLOUGH	STREAM	602800N1454000W	GA	EGC	NNOC
GRAND PACIFIC GLACIER	GLACIER	590415N1370330W	GA	EGC	NYOC
GRAND PLATEAU GLACIER	GLACIER	590100N1380900W	GA	EGC	NNOA
GRAND WASH RIVER	STREAM	595045N1394720W	GA	EGC	NNOC
GRASS ISLAND	ISLAND	601730N1451130W	GA	EGC	YNOC
GRASS ISLAND BAR	BARRIER ISLAND	601500N1451700W	GA	EGC	NNOC
GRAVES HARBOR	BAY	581600N1364500W	GA	EGC	NNOA
GRAVES ROCKS	ROCKS	581445N1364515W	GA	EGC	NNOC
GREGSON ISLAND	ISLAND	593530N1393930W	GA	EGC	NNOC
GULL COVE	COVE	581250N1360945W	GA	EGC	NNOC
GUS STEVEN SLOUGH	STREAM	602100N1452000W	GA	EGC	NNOC
GUYOT BAY	LAGOON	595707N1414130W	GA	EGC	NYOA
GUYOT GLACIER	GLACIER	600350N1412200W	GA	EGC	NYOM
HAENKE GLACIER	GLACIER	600230N1393600W	GA	EGC	NNON
HAENKE ISLAND	ISLAND	595800N1393200W	GA	EGC	NNOA
HAMILTON CREEK	STREAM	600315N1421620W	GA	EGC	YNOC
HANNA LAKE	LAKE	601400N1430930W	GA	EGC	NNOC
HARBOR POINT	POINT OF LAND	583645N1373920W	GA	EGC	YNOA
HARLEQUIN LAKE	LAKE	592600N1385600W	GA	EGC	NNOC
HATCHET PASS	WATER PASSAGE	593515N1394015W	GA	EGC	NNOC
HAYDEN GLACIER	GLACIER	595900N1400230W	GA	EGC	NNOC
HEART ISLAND	ISLAND	602700N1445400W	GA	EGC	NNOC
HIDDEN GLACIER	GLACIER	594610N1391020W	GA	EGC	YNOM
HINCHINBROOK ENTRANCE	WATER PASSAGE	602000N1465000W	GA	EGC	NYOA
HINCHINBROOK ISLAND	ISLAND	602300N1462800W	GA	EGC	NYOA
HOOK POINT	POINT OF LAND	602000N1461500W	GA	EGC	YNOA
HOONAH GLACIER	GLACIER	585230N1370215W	GA	EGC	NYOC
HOPE CREEK	STREAM	600900N1424700W	GA	EGC	YYOC
HOTCAKE CHANNEL	STREAM	602700N1445300W	GA	EGC	NNOC
HUBBARD GLACIER	GLACIER	600100N1393000W	GA	EGC	NNOA
HUGH MILLER GLACIER	GLACIER	584545N1363845W	GA	EGC	NNOC
HUGH MILLER INLET	WATER PASSAGE	584530N1362930W	GA	EGC	NNOA
HUMPBACK COVE	COVE	593900N1393400W	GA	EGC	NNOC
HUMPBACK POINT	SEE KOOISK POINT	1977 CHANGE - BOARD GEOG NAMES			
HUNTERS COVE	COVE	585430N1360630W	GA	EGC	NYOC
IBACH POINT	POINT OF LAND	585245N1364745W	GA	EGC	NYOC
IBECK CREEK	STREAM	603100N1453800W	GA	EGC	NNOC
ICE VALLEY	VALLEY	584915N1361045W	GA	EGC	NNOC
ICEBERG POINT	POINT OF LAND	581550N1360430W	GA	EGC	YNOC
ICY BAY	BAY	595500N1413300W	GA	EGC	YNOA
ICY CAPE	POINT OF LAND	595645N1414200W	GA	EGC	YNOM
ICY PASSAGE	WATER PASSAGE	582300N1353500W	GA	EGC	NNOA
ICY POINT	POINT OF LAND	582310N1370420W	GA	EGC	YNOA
ICY STRAIT	WATER PASSAGE	581800N1344500W	GA	EGC	NNOA
IDAHO INLET	ESTUARY	581130N1361300W	GA	EGC	YNOA
INDEPENDENCE CREEK	STREAM	600055N1412430W	GA	EGC	YNOC
INIAN COVE	COVE	581615N1362100W	GA	EGC	NNOC
INIAN ISLAND	ISLAND	581500N1361900W	GA	EGC	NNOA
INIAN ISLANDS	ISLANDS	581500N1362000W	GA	EGC	NNOC
INTERMEDIATE LAKE	LAKE	595406N1412320W	GA	EGC	NN24
ITALIO LAKE	LAKE	592230N1385330W	GA	EGC	NNOC
ITALIO RIVER	STREAM	591940N1391430W	GA	EGC	NNOC
JEANIE COVE	BAY	595000N1473500W	GA	EGC	NYOA
JEANIE POINT	POINT OF LAND	595000N1473200W	GA	EGC	NYOA
JOHNS HOPKINS GLACIER	GLACIER	584945N1370740W	GA	EGC	NNOC
JOHNS HOPKINS INLET	ESTUARY	585430N1365530W	GA	EGC	NYOD
JOHNSON COVE	COVE	583625N1360630W	GA	EGC	YYOC
JOHNSON GLACIER	GLACIER	603100N1443200W	GA	EGC	YNOC

JOHNSTON CREEK	STREAM	600030N1415430W	GA	EGC	YNOC
JOHNSTONE PASSAGE	WATER PASSAGE	593600N1394330W	GA	EGC	NNOC
JUSTICE CREEK	STREAM	584250N1374630W	GA	EGC	YYOC
KAGEET POINT	POINT OF LAND	600335N1411930W	GA	EGC	NYO6
KAKNAU CREEK	STREAM	582400N1370430W	GA	EGC	NYOC
KALIAKH RIVER	STREAM	600540N1424830W	GA	EGC	NNOA
KAME STREAM	STREAM	594730N1395830W	GA	EGC	NNOC
KANAK ISLAND	ISLAND	600800N1442100W	GA	EGC	NNOA
KARDY LAKE	LAKE	593145N1394915W	GA	EGC	NNOC
KASHOTO GLACIER	GLACIER	585315N1370030W	GA	EGC	NYOC
KATALLA BAY	BAY	601100N1443100W	GA	EGC	NYOC
KATALLA RIVER	STREAM	601200N1442900W	GA	EGC	NYOC
KATALLA SLOUGH	ESTUARY	601200N1443000W	GA	EGC	NYOC
KAYAK ENTRANCE	WATER PASSAGE	595900N1442100W	GA	EGC	NYOC
KAYAK ISLAND	ISLAND	595600N1442300W	GA	EGC	NYOA
KENNY COVE	BIGHT	602500N1460700W	GA	EGC	NNOC
KHANTAAK ISLAND	ISLAND	593600N1394600W	GA	EGC	NNOA
KICHYATT POINT	POINT OF LAND	600140N1402155W	GA	EGC	NYOA
KIKLUKH RIVER	STREAM	600020N1435000W	GA	EGC	NNOC
KNIGHT ISLAND	ISLAND	594300N1393300W	GA	EGC	YNOA
KOKINHENIK BAR	BARRIER ISLAND	601400N1450900W	GA	EGC	NNOC
KOKINHENIK BRANCH	STREAM	601900N1450500W	GA	EGC	NNOC
KOOISK POINT	POINT OF LAND	593833N1393500W	GA	EGC	NYO6
KRIWOI ISLAND	ISLAND	593730N1393930W	GA	EGC	NNOA
KRUTOI ISLAND	ISLAND	594010N1393840W	GA	EGC	NNOA
KULTHIETH RIVER	STREAM	601000N1424000W	GA	EGC	NNOC
KUNAYOSH CREEK	STREAM	592615N1393300W	GA	EGC	NNOC
KUSHTAKA LAKE	LAKE	602300N1440700W	GA	EGC	NNOC
KWIK STREAM	STREAM	595400N1395745W	GA	EGC	YNON
KWINLATAH SLOUGH	STREAM	600200N1440000W	GA	EGC	NNOC
LA CHAUSSEE SPIT	POINT OF LAND	583650N1373950W	GA	EGC	NNOC
LA PEROUSE GLACIER	GLACIER	582700N1371700W	GA	EGC	NNOA
LACY COVE	COVE	581310N1361915W	GA	EGC	NNOC
LAKE CHARLOTTE	LAKE	602600N1441100W	GA	EGC	NNOC
LAKE ELSNER	LAKE	603300N1452800W	GA	EGC	NNOC
LAKE REDFIELD	LAKE	593800N1393200W	GA	EGC	NNOC
LAKE TOKUN	LAKE	602400N1441800W	GA	EGC	NNOC
LAMPLUGH GLACIER	GLACIER	585330N1365545W	GA	EGC	NYOC
LARE GLACIER	GLACIER	600210N1414845W	GA	EGC	NNOC
LARS ISLAND	ISLAND	583130N1360745W	GA	EGC	NYOC
LATOUCHE POINT	POINT OF LAND	595410N1393730W	GA	EGC	NNOA
LAWRENCE CREEK	STREAM	600030N1420250W	GA	EGC	YNOC
LEEPER GLACIER	GLACIER	601440N1422730W	GA	EGC	NYOC
LEMESURIER ISLAND	ISLAND	581700N1360500W	GA	EGC	NNOC
LEMESURIER POINT	POINT OF LAND	600015N1441200W	GA	EGC	YNOC
LESTER ISLAND	ISLAND	582800N1355000W	GA	EGC	NYOC
LIBBY ISLAND	ISLAND	581640N1364645W	GA	EGC	NNOC
LISIANSKI INLET	ESTUARY	580730N1362730W	GA	EGC	NYOC
LITTLE MARTIN LAKE	LAKE	602400N1442900W	GA	EGC	NYOC
LITTLE MUMMY ISLAND	ISLAND	602800N1460300W	GA	EGC	NYOA
LITTLE RIVER	STREAM	595920N1414900W	GA	EGC	YNOC
LITUYA BAY	BAY	583645N1373930W	GA	EGC	NNOA
LITUYA GLACIER	GLACIER	584030N1373100W	GA	EGC	NYOA
LOGAN BEACH	BEACH	594900N1393530W	GA	EGC	NNOC
LOGAN BLUFFS	BLUFFS	595230N1393800W	GA	EGC	NNOC
LONE ISLAND	ISLAND	584310N1361740W	GA	EGC	YNOC
LONG ISLAND	ISLAND	602800N1445800W	GA	EGC	YNOC
LOST RIVER	STREAM	592720N1393630W	GA	EGC	YYOC
LOWER DOAME LAKE	LAKE	590850N1380925W	GA	EGC	NNOC
LUCIA GLACIER	GLACIER	595200N1395300W	GA	EGC	NNOC

LYDICK CREEK	STREAM	595920N1414820W	GA	EGC	NNOC
MALASPINA FORELAND	COASTAL PLAIN	595000N1401500W	GA	EGC	NN24
MALASPINA GLACIER	GLACIER	594230N1403730W	GA	EGC	NYOA
MALASPINA LAKE	LAKE	594800N1401000W	GA	EGC	NYO6
MANBY STREAM	STREAM	594135N1402000W	GA	EGC	NNOC
MARGERIE GLACIER	GLACIER	590212N1370400W	GA	EGC	NYOC
MARTIN GLACIER	GLACIER	591645N1383000W	GA	EGC	NNOC
MARTIN ISLANDS	ISLANDS	601000N1443600W	GA	EGC	NNOC
MARTIN LAKE	LAKE	602200N1443200W	GA	EGC	YYOC
MARTIN RIVER	STREAM	602400N1445300W	GA	EGC	YNOC
MARTIN RIVER GLACIER	GLACIER	602800N1444200W	GA	EGC	NYOA
MARTIN RIVER SLOUGH	STREAM	601700N1444200W	GA	EGC	NYOA
MAYNARD GLACIER	GLACIER	584215N1363300W	GA	EGC	NYOC
MCBRIDE GLACIER	GLACIER	590200N1360830W	GA	EGC	NNOC
MCKINLEY LAKE	LAKE	602800N1451100W	GA	EGC	NNOC
MCPHERSON GLACIER	GLACIER	604000N1443900W	GA	EGC	NNOC
MIDDLE SLOUGH	WATER PASSAGE	592640N1393310W	GA	EGC	YNOC
MIDTIMBER LAKE	LAKE	600400N1431645W	GA	EGC	NNOC
MIDTIMBER RIVER	STREAM	600530N1432450W	GA	EGC	NNO1
MILES GLACIER	GLACIER	604000N1443700W	GA	EGC	NNOC
MILES LAKE	LAKE	604100N1444000W	GA	EGC	NNO1
MILLER CREEK	STREAM	600740N1422430W	GA	EGC	YYOC
MILLER CREEK	STREAM	592700N1390650W	GA	EGC	NNOC
MILLER GLACIER	GLACIER	593150N1390010W	GA	EGC	YNOC
MINK CREEK	STREAM	600435N1422745W	GA	EGC	YYOC
MIRROR SLOUGH	STREAM	601600N1444100W	GA	EGC	NNOC
MONTAGUE ISLAND	ISLAND	601000N1471500W	GA	EGC	NYOA
MONTAGUE STRAIT	WATER PASSAGE	600000N1474500W	GA	EGC	NNOA
MONTI BAY	BAY	593400N1395000W	GA	EGC	NNOC
MORAINE ISLAND	ISLAND	595530N1412300W	GA	EGC	NNOA
MORAINE REEF	REEF	595500N1412500W	GA	EGC	NNOA
MOSER CREEK	STREAM	593000N1390630W	GA	EGC	NNOC
MOSER GLACIER	GLACIER	593420N1390315W	GA	EGC	NNOC
MOUNTAIN SLOUGH	STREAM	602830N1454400W	GA	EGC	NNOC
MUD BAY	BAY	581130N1355900W	GA	EGC	YNOC
MUDDY CREEK	STREAM	590945N1383745W	GA	EGC	YYOA
MUIR GLACIER	GLACIER	590000N1361000W	GA	EGC	NNOA
MUIR INLET	ESTUARY	584500N1360500W	GA	EGC	NNOA
MUMMY ISLAND	ISLAND	602800N1460000W	GA	EGC	YNOA
MUNDAY RIVER	STREAM	600050N1415620W	GA	EGC	NNOC
MURK BAY	BAY	581715N1364445W	GA	EGC	NYOA
NEEG ISLAND	ISLAND	594332N1393108W	GA	EGC	NYO6
NETLAND ISLAND	ISLAND	583215N1360845W	GA	EGC	NYOC
NICHAWAK RIVER	STREAM	601200N1441100W	GA	EGC	NNOC
NORTH CRILLON GLACIER	GLACIER	583845N1372730W	GA	EGC	NYOA
NORTH DECEPTION LAKE	LAKE	582345N1364630W	GA	EGC	NYOC
NORTH INIAN PASS	WATER PASSAGE	581700N1362200W	GA	EGC	NNOA
NORTH MARBLE ISLAND	ISLAND	584015N1360345W	GA	EGC	NNOC
NORTH PASSAGE	WATER PASSAGE	581900N1360600W	GA	EGC	YNOC
NORTH TRICK LAKE	LAKE	582205N1364210W	GA	EGC	NYOC
NORTHEAST POINT	POINT OF LAND	593820N1394305W	GA	EGC	YNOC
NUNATAK FIORD	ESTUARY	595100N1391600W	GA	EGC	NNOA
OCEAN CAPE	POINT OF LAND	593230N1395130W	GA	EGC	NNOA
OIL CREEK	STREAM	600325N1421800W	GA	EGC	YNOC
OKALEE CHANNEL	CHANNEL	600500N1442000W	GA	EGC	NNOC
OKALEE RIVER	STREAM	600300N1440100W	GA	EGC	NNOC
OKALEE SPIT	SPIT	600200N1441500W	GA	EGC	NNOA
OLD SITUK CREEK	STREAM	593400N1393000W	GA	EGC	NNOC
OPHIR CREEK	STREAM	593050N1394530W	GA	EGC	YNOC
OSAR STREAM	STREAM	594230N1401110W	GA	EGC	NNON

OSIER ISLAND	ISLAND	595945N1392815W	GA	EGC	NNOC
OTMELOI ISLAND	ISLAND	593815N1393915W	GA	EGC	NNOA
PALM POINT	POINT OF LAND	601100N1443300W	GA	EGC	NNOC
PALMA BAY	BIGHT	582300N1370000W	GA	EGC	NNOA
PASSAGE ROCK	ROCK	583645N1373930W	GA	EGC	YNOA
PATTON BAY	BAY	595600N1472500W	GA	EGC	NYOA
PETE DAHL SLOUGH	STREAM	602300N1452700W	GA	EGC	NNOC
PHIPPS PENINSULA	PENINSULA	593200N1394800W	GA	EGC	NNOA
PINNACLE ROCK	ROCK	594730N1443615W	GA	EGC	YNOC
PINNACLE ROCK	ROCK	602700N1460200W	GA	EGC	YNOA
PLATEAU GLACIER	GLACIER	585500N1361500W	GA	EGC	NYOC
PLEASANT ISLAND	ISLAND	582100N1353800W	GA	EGC	NNOA
PLEASANT ISLAND REEF	REEF	581845N1353830W	GA	EGC	NNOC
POINT BENTINCK	POINT OF LAND	602400N1460000W	GA	EGC	NNOA
POINT CAROLUS	POINT OF LAND	582300N1360215W	GA	EGC	NNOA
POINT CARREW	POINT OF LAND	593330N1395015W	GA	EGC	NNOA
POINT DUNDAS	POINT OF LAND	581900N1361645W	GA	EGC	NNOC
POINT GEORGE	POINT OF LAND	583030N1360045W	GA	EGC	NYOC
POINT GUSTAVUS	POINT OF LAND	582300N1355500W	GA	EGC	NNOC
POINT LAVINA	POINT OF LAND	581330N1361015W	GA	EGC	NNOC
POINT LUCAN	POINT OF LAND	580900N1362200W	GA	EGC	NNOC
POINT MANBY	POINT OF LAND	594130N1401815W	GA	EGC	NYOA
POINT MARTIN	POINT OF LAND	601100N1443600W	GA	EGC	NNOC
POINT MCLEOD	POINT OF LAND	585450N1360630W	GA	EGC	NYOC
POINT MUNOZ	POINT OF LAND	593510N1394810W	GA	EGC	NNOC
POINT RIOU	POINT OF LAND	595230N1412730W	GA	EGC	NNOA
POINT RIOU SPIT	SPIT	595350N1412800W	GA	EGC	NN24
POINT STEELE	POINT OF LAND	602100N1461200W	GA	EGC	NYOA
POINT WHITSHED	POINT OF LAND	602700N1455300W	GA	EGC	NNOA
POINT WIMBLEDON	POINT OF LAND	581800N1362230W	GA	EGC	NNOA
PORCUPINE CREEK	STREAM	600730N1422210W	GA	EGC	YYOC
PORPOISE ISLANDS	ISLANDS	582000N1352800W	GA	EGC	NNOC
PORT ALTHORP	BAY	581130N1362300W	GA	EGC	NNOC
PORT VILLALUENGA	POINT OF LAND	581245N1364045W	GA	EGC	NYOC
PORTAGE CREEK	STREAM	584015N1374025W	GA	EGC	YNOC
POUL CREEK	STREAM	600120N1415945W	GA	EGC	NNOC
PRIEST RIVER	STREAM	605715N1414100W	GA	EGC	NNOB
PUFFY CREEK	STREAM	601200N1442000W	GA	EGC	NNOC
PUFFY SLOUGH	STREAM	601100N1442200W	GA	EGC	NNOC
PUGET COVE	COVE	593355N1394300W	GA	EGC	NNOC
QUARTZ POINT	POINT OF LAND	581300N1360200W	GA	EGC	YNOC
QUEEN INLET	BAY	585430N1363300W	GA	EGC	NNOA
REDFIELD COVE	COVE	593630N1393615W	GA	EGC	NNOA
REDWOOD BAY	COVE	601100N1442300W	GA	EGC	NNOC
REDWOOD CREEK	STREAM	601100N1442300W	GA	EGC	NNOC
REFERENCE LAKE	LAKE	595235N1412400W	GA	EGC	NN24
REID GLACIER	GLACIER	585040N1364830W	GA	EGC	NNOC
REID INLET	BAY	585230N1364830W	GA	EGC	NYOC
RENDU GLACIER	GLACIER	590100N1364245W	GA	EGC	NYOC
RENDU INLET	ESTUARY	585430N1363630W	GA	EGC	NNOA
RIGGS GLACIER	GLACIER	590400N1361100W	GA	EGC	NNOC
RIOU BAY	BAY	595400N1412700W	GA	EGC	NNOB
RIPPLE COVE	COVE	582700N1360400W	GA	EGC	YYOC
RODMAN GLACIER	GLACIER	591810N1384310W	GA	EGC	NNOA
ROWLEE POINT	POINT OF LAND	585605N1360720W	GA	EGC	NYOC
RURIK HARBOR	BAY	593415N1394630W	GA	EGC	NNOC
RUSH POINT	POINT OF LAND	582805N1360410W	GA	EGC	YNOC
RUSSELL FIORD	ESTUARY	600000N1392700W	GA	EGC	NNOA
RUSSELL ISLAND	ISLAND	585545N1364930W	GA	EGC	NNOC
SADDLEBAG GLACIER	GLACIER	602900N1450500W	GA	EGC	NNOC

SALMON CREEK	STREAM	602700N1451000W	GA	EGC	YNOC
SALMON RIVER	STREAM	582400N1354400W	GA	EGC	YNOC
SAN JUAN BAY	BAY	594900N1475500W	GA	EGC	NNOA
SANDY COVE	COVE	584215N1355945W	GA	EGC	YYOC
SCHOONER BEACH	BEACH	594500N1400600W	GA	EGC	NYO6
SCHOONER ROCK	ROCK	601820N1465415W	GA	EGC	NNOA
SCIDMORE GLACIER	GLACIER	584820N1364208W	GA	EGC	NYOC
SCOTT GLACIER	GLACIER	603700N1452400W	GA	EGC	NNOC
SCOTT LAKE	LAKE	603500N1452500W	GA	EGC	NNOC
SEA OTTER BAY	BAY	593500N1394530W	GA	EGC	NYO6
SEA OTTER CREEK	STREAM	585240N1373630W	GA	EGC	NNOC
SEA OTTER GLACIER	GLACIER	585345N1375100W	GA	EGC	NNOC
SEA RANGER REEF	REEF	595120N1443645W	GA	EGC	NYOC
SEAL CREEK	STREAM	592400N1392730W	GA	EGC	YNOC
SEAL RIVER	STREAM	600240N1433200W	GA	EGC	YNOC
SEALERS ISLAND	ISLAND	585735N1360615W	GA	EGC	NYOC
SEBREE COVE	WATER PASSAGE	584515N1361000W	GA	EGC	NYOC
SEBREE ISLAND	ISLAND	584510N1360930W	GA	EGC	NNOC
SEVERED BAR	ISLAND	595450N1412510W	GA	EGC	NN24
SHAG COVE	COVE	583845N1362000W	GA	EGC	NNOC
SHAW ISLANDS	ISLANDS	581210N1361420W	GA	EGC	NNOC
SHEEP CREEK	STREAM	602700N1445000W	GA	EGC	YNOC
SHEPHARD GLACIER	GLACIER	604100N1452100W	GA	EGC	NNOC
SHERIDAN GLACIER	GLACIER	603100N1452000W	GA	EGC	NNOC
SHERMAN GLACIER	GLACIER	603300N1451300W	GA	EGC	NYOC
SIAMESE LAKES	LAKES	603400N1452600W	GA	EGC	NNOC
SITAKADAY NARROWS	WATER PASSAGE	583000N1360200W	GA	EGC	NYOC
SITKAGI BLUFFS	BLUFFS	594300N1404200W	GA	EGC	NNOA
SITUK LAKE	LAKE	593755N1392430W	GA	EGC	NYOC
SITUK RIVER	STREAM	592630N1393300W	GA	EGC	NNOC
SOAPSTONE COVE	ESTUARY	580615N1362815W	GA	EGC	NYOC
SOAPSTONE POINT	POINT OF LAND	580610N1362950W	GA	EGC	NNOC
SOFTUK BAR	SPIT	601300N1444000W	GA	EGC	NNOC
SOFTUK LAGOON	LAGOON	601300N1444000W	GA	EGC	NNOC
SOUTH CRILLON GLACIER	GLACIER	583550N1372315W	GA	EGC	NYOA
SOUTH DECEPTION LAKE	LAKE	582930N1371230W	GA	EGC	NNOC
SOUTH FORK DOAME RIVER	STREAM	590445N1381730W	GA	EGC	NNOC
SOUTH INIAN PASS	WATER PASSAGE	581330N1361000W	GA	EGC	NNOC
SOUTH MARBLE ISLAND	ISLAND	583340N1360230W	GA	EGC	NNOC
SOUTH PASSAGE	WATER PASSAGE	581300N1360500W	GA	EGC	YNOC
SOUTH ROCK	ROCK	581305N1361925W	GA	EGC	YNOC
SOUTH TRICK LAKE	LAKE	582120N1364245W	GA	EGC	NYOC
SOUTHEAST ROCK	ROCK	594545N1443520W	GA	EGC	NNOC
SPLIT CREEK	STREAM	591200N1382815W	GA	EGC	YNOC
SQUARE LAKE	LAKE	591410N1384315W	GA	EGC	YYOC
STEELHEAD CREEK	STREAM	583445N1373300W	GA	EGC	YYOC
STILLWATER CREEK	STREAM	602200N1440000W	GA	EGC	NNOC
STOREY ISLAND	ISLAND	601900N1451000W	GA	EGC	YNOC
STOREY SLOUGH	STREAM	601800N1451200W	GA	EGC	NYOC
STRAWBERRY CHANNEL	CHANNEL	602400N1460300W	GA	EGC	NNOC
STRAWBERRY HARBOR	COVE	601000N1442300W	GA	EGC	NNOC
STRAWBERRY ISLAND	ISLAND	583100N1360000W	GA	EGC	YYOC
STRAWBERRY ISLAND	ISLAND	595000N1395000W	GA	EGC	YNOC
STRAWBERRY POINT	POINT OF LAND	601000N1442600W	GA	EGC	NNOC
STRAWBERRY REEF	BARRIER ISLAND	601330N1443430W	GA	EGC	NNOC
STURGESS ISLAND	ISLAND	584320N1360300W	GA	EGC	NNOC
SUDDEN STREAM	STREAM	594700N1395830W	GA	EGC	NNOC
SUGARLOAF ISLAND	ISLAND	581900N1365200W	GA	EGC	YNOC
SUMMIT LAKES	LAKES	593050N1394620W	GA	EGC	YNOC
TAAN FIORD	ESTUARY	600410N1412000W	GA	EGC	NYO6

TANIS LAKE	LAKE	591630N1383200W	GA	EGC	NYOA
TANIS RIVER	STREAM	591240N1384230W	GA	EGC	NYOA
TANKER ISLAND	ISLAND	595228N1472230W	GA	EGC	NYOA
TARR INLET	ESTUARY	585730N1365400W	GA	EGC	NYOA
TASHALICH RIVER	STREAM	600130N1433930W	GA	EGC	NNOB
TAWAH CREEK	STREAM	592800N1393650W	GA	EGC	NYOC
TAYLOR BAY	BAY	581630N1363030W	GA	EGC	YNOA
TAYLOR ISLAND	ISLAND	581800N1363000W	GA	EGC	NNOA
THE PAPS	HILLS	583700N1373800W	GA	EGC	NNOC
THISTLE COVE	COVE	582200N1365200W	GA	EGC	NNOC
THREE HILL ISLAND	ISLAND	581000N1362200W	GA	EGC	NNOC
TIDALL INLET	ESTUARY	584930N1362400W	GA	EGC	NYOC
TIEDEMAN SLOUGH	STREAM	602500N1452800W	GA	EGC	NNOC
TLA-XAGH ISLAND	ISLAND	594203N1393010W	GA	EGC	NYO6
TLINGIT POINT	POINT OF LAND	584520N1361030W	GA	EGC	NYOC
TOPEKA GLACIER	GLACIER	585615N1370500W	GA	EGC	NNOC
TOPSY CREEK	STREAM	583330N1372945W	GA	EGC	NYOC
TORCH BAY	BAY	581830N1364830W	GA	EGC	NNOA
TOYATTE GLACIER	GLACIER	585345N1370345W	GA	EGC	NYOC
TRIANGLE ISLAND	ISLAND	585725N1363150W	GA	EGC	YNOC
TRIANGLE LAKE	LAKE	591738N1385620W	GA	EGC	YYOC
TSAA FIORD	ESTUARY	600430N1412630W	GA	EGC	NYO6
TSIU RIVER	STREAM	600400N1430800W	GA	EGC	NNOC
TSIVAT RIVER	STREAM	600430N1430430W	GA	EGC	NNOA
TURNER GLACIER	GLACIER	600100N1390500W	GA	EGC	NYOA
TWIN ROCKS	ROCKS	602700N1455700W	GA	EGC	YNOC
TYEEN GLACIER	GLACIER	585300N1370800W	GA	EGC	NYOC
TYNDALL COVE	COVE	583730N1362330W	GA	EGC	NNOC
TYNDALL GLACIER	GLACIER	600330N1411800W	GA	EGC	NYOM
TZUE SHOAL	SHOAL	593340N1394555W	GA	EGC	NYO6
UMBRELLA REEF	REEF	600125N1420250W	GA	EGC	NNOK
UPPER DOAME LAKE	LAKE	590625N1380820W	GA	EGC	NNOC
USTAY LAKE	LAKE	591730N1384230W	GA	EGC	NYOC
USTAY RIVER	STREAM	591400N1384940W	GA	EGC	NYOA
VANCOUVERS ICY BAY	FILLED BAY	595300N1411700W	GA	EGC	NN24
VENISA POINT	POINT OF LAND	581840N1365020W	GA	EGC	NYOC
WACHUSETT INLET	ESTUARY	585630N1360800W	GA	EGC	NYOC
WALHALLA SLOUGH	STREAM	602100N1452200W	GA	EGC	NNOC
WATSON GLACIER	GLACIER	600930N1421045W	GA	EGC	NYOC
WEST NUNATAK GLACIER	GLACIER	593700N1383900W	GA	EGC	NYOC
WHALE ISLAND	ISLAND	601030N1443500W	GA	EGC	YNOC
WHIDBEY PASSAGE	WATER PASSAGE	595600N1485600W	GA	EGC	NYOC
WHITE RIVER	STREAM	600250N1421315W	GA	EGC	YNOC
WHITE RIVER GLACIER	GLACIER	600415N1420700W	GA	EGC	NNOC
WHITE THUNDER RIDGE	RIDGE	590200N1361130W	GA	EGC	NNOC
WILLIAMS CREEK	STREAM	591020N1383440W	GA	EGC	NYOC
WILLOUGHBY COVE	COVE	581620N1360315W	GA	EGC	NNOC
WILLOUGHBY ISLAND	ISLAND	583500N1360700W	GA	EGC	NNOC
WINDY POINT	POINT OF LAND	601330N1444000W	GA	EGC	YNOC
WINGHAM ISLAND	ISLAND	600100N1442300W	GA	EGC	NNOA
WOLF POINT	POINT OF LAND	590015N1360910W	GA	EGC	YNOC
WOODED ISLANDS	ISLANDS	595200N1472300W	GA	EGC	NNOA
YAGA GLACIER	GLACIER	601000N1420400W	GA	EGC	NYOC
YAHTSE GLACIER	GLACIER	600800N1412400W	GA	EGC	NYOA
YAHTSE RIVER	STREAM	595145N1412400W	GA	EGC	NYOC
YAKATAGA GLACIER	GLACIER	600730N1421600W	GA	EGC	NYOC
YAKATAGA REEF	REEF	600340N1422530W	GA	EGC	NNOK
YAKATAGA RIVER	STREAM	600600N1423100W	GA	EGC	NYOA
YAKOBI ISLAND	ISLAND	575600N1362700W	GA	EGC	NNOC
YAKOBI ROCK	ROCK	580510N1363340W	GA	EGC	NNOC

YAKUTAT BAY	BAY	594000N1400000W	GA	EGC	NYOA
YAKUTAT FORLAND	COASTAL PLAIN	593200N1392400W	GA	EGC	NNOC
YAKUTAT GLACIER	GLACIER	592800N1385400W	GA	EGC	NNOA
YAKUTAT ROADS	WATER PASSAGE	593330N1394600W	GA	EGC	NNOC
YANA STREAM	STREAM	594730N1410500W	GA	EGC	NNOC
ZAIKOF POINT	POINT OF LAND	601900N1465500W	GA	EGC	NNOA

SUBREGION II
PRINCE WILLIAM SOUND - POINT BENTICK TO CAPE PUGET
* *

AGULIAK ISLANDS	ISLANDS	602200N1475215W	GA	PWS	NNOA
ALUKLIK BAY	BAY	600130N1480745W	GA	PWS	NNOA
AMERK POINT	POINT OF LAND	600245N1480815W	GA	PWS	NNOA
AMHERST GLACIER	GLACIER	610200N1475300W	GA	PWS	NYOC
ANDERSON BAY	BAY	610500N1463300W	GA	PWS	YNOA
APPLEGATE GLACIER	GLACIER	602745N1483650W	GA	PWS	NYOA
APPLEGATE ISLAND	ISLAND	603730N1480900W	GA	PWS	NYOA
APPLEGATE ROCK	ROCK	602120N1472320W	GA	PWS	NNOA
AUK BAY	BAY	600115N1482415W	GA	PWS	NYOC
AXEL LIND ISLAND	ISLAND	604730N1474330W	GA	PWS	NYOA
BAINBRIDGE GLACIER	GLACIER	600645N1482230W	GA	PWS	NNOC
BAINBRIDGE ISLAND	ISLAND	600600N1480900W	GA	PWS	NYOA
BAINBRIDGE PASSAGE	WATER PASSAGE	600830N1481000W	GA	PWS	NNOA
BAINBRIDGE POINT	POINT OF LAND	601200N1480300W	GA	PWS	NYOA
BAKER GLACIER	GLACIER	610400N1482100W	GA	PWS	NYOA
BALD HEAD CHRIS ISLAND	ISLAND	604730N1475045W	GA	PWS	NYOA
BALTIMORE GLACIER	GLACIER	611730N1474400W	GA	PWS	NYOC
BARNARD GLACIER	GLACIER	610600N1415500W	GA	PWS	NNOC
BARNES COVE	ESTUARY	601900N1474620W	GA	PWS	NNOA
BARRY ARM PORT WELLS	ESTUARY	610000N1480800W	GA	PWS	NNOA
BARRY GLACIER	GLACIER	610700N1480900W	GA	PWS	NNOA
BASS HARBOR	BAY	603730N1472430W	GA	PWS	NNOA
BAY OF ISLES	ESTUARY	602400N1473700W	GA	PWS	NYOA
BEAR CAPE	POINT OF LAND	601200N1464300W	GA	PWS	YNOA
BEARTRAP BAY	ESTUARY	604515N1460330W	GA	PWS	NYOA
BELOIT GLACIER	GLACIER	603940N1484100W	GA	PWS	NYOC
BETTLES BAY	ESTUARY	605530N1481505W	GA	PWS	NYOA
BETTLES ISLAND	ISLAND	600300N1475930W	GA	PWS	NYOA
BIDARKA POINT	POINT OF LAND	604900N1463700W	GA	PWS	NYOA
BIG POINT	POINT OF LAND	602900N1455500W	GA	PWS	NNOA
BILLINGS GLACIER	GLACIER	605030N1483545W	GA	PWS	NYOC
BILLINGS POINT.	POINT OF LAND	604130N1475035W	GA	PWS	NNOC
BISHOP ROCK	ROCK	600615N1475315W	GA	PWS	YNOA
BLACK POINT	POINT OF LAND	605445N1464800W	GA	PWS	YNOA
BLACKSTONE BAY	ESTUARY	604630N1482500W	GA	PWS	NYOA
BLACKSTONE GLACIER	GLACIER	603930N1484230W	GA	PWS	NNOC
BLACKSTONE POINT	POINT OF LAND	604655N1482330W	GA	PWS	NYOA
BLIGH ISLAND	ISLAND	605000N1464600W	GA	PWS	NNOA
BLIGH REEF	REEF	605030N1465230W	GA	PWS	NYOA
BLOCK ISLAND	ISLAND	605815N1472345W	GA	PWS	YNOA
BLOCK ISLAND	ISLAND	603130N1473630W	GA	PWS	YNOA
BLUE FIORD	ESTUARY	602930N1481510W	GA	PWS	NYOA
BLUFF POINT	POINT OF LAND	603000N1455200W	GA	PWS	NYOA
BOMB POINT	POINT OF LAND	603700N1455400W	GA	PWS	NNOA
BOSWELL BAY	ESTUARY	602400N1460800W	GA	PWS	NYOA
BOSWELL ROCK	ROCK	602500N1460600W	GA	PWS	NYOA
BOULDER BAY	BIGHT	605400N1463800W	GA	PWS	YNOA
BOX ISLAND	ISLAND	595745N1472030W	GA	PWS	NYOA
BOX POINT	POINT OF LAND	595745N1472100W	GA	PWS	NYOA
BRILLIANT GLACIER	GLACIER	610715N1472830W	GA	PWS	NYOC
BRYN MAWR GLACIER	GLACIER	611330N1474800W	GA	PWS	NNOA
BULL HEAD	PROMONTORY	605115N1470915W	GA	PWS	NNOC
BUR POINT	POINT OF LAND	604810N1483255W	GA	PWS	NYOA
BUSBY ISLAND	ISLAND	605330N1464200W	GA	PWS	NYOA
BUSH POINT	POINT OF LAND	604115N1480000W	GA	PWS	YYOA
BUYERS COVE	COVE	605500N1471600W	GA	PWS	NNOC
CABIN BAY	BAY	604000N1473000W	GA	PWS	NNOA

CAMPBELL BAY	BIGHT	605340N1471615W	GA	PWS	NNOC
CANOE PASSAGE	BAY	603200N1460800W	GA	PWS	NYOA
CANOE POINT	POINT OF LAND	603230N1460630W	GA	PWS	NYOA
CAP GLACIER	GLACIER	605730N1475505W	GA	PWS	NNOC
CAPE CLEARE	POINT OF LAND	594625N1475415W	GA	PWS	NNOA
CAPE HINCHINBROOK	POINT OF LAND	601400N1463900W	GA	PWS	NNOA
CASCADE BAY	ESTUARY	605430N1474545W	GA	PWS	NNOC
CASCADE GLACIER	GLACIER	610700N1481000W	GA	PWS	YYOA
CASCADE ISLAND	ISLAND	605445N1474455W	GA	PWS	NNOC
CAT HEAD	POINT OF LAND	601810N1475130W	GA	PWS	NNOA
CATARACT GLACIER	GLACIER	610230N1482310W	GA	PWS	NNOA
CATHEAD BAY	ESTUARY	601810N1475030W	GA	PWS	NNOA
CAVE POINT	POINT OF LAND	605145N1471130W	GA	PWS	YNOC
CEDAR BAY	ESTUARY	605600N1472700W	GA	PWS	YNOA
CEDAR BAY	COVE	603330N1460030W	GA	PWS	YNOA
CHAMBERLAIN BAY	ESTUARY	605145N1471230W	GA	PWS	NNOA
CHANNEL ISLAND	ISLAND	601425N1472245W	GA	PWS	YNOA
CHANNEL ISLANDS	ISLANDS	603700N1454800W	GA	PWS	NNOA
CHANNEL ROCK	ROCK	602315N1475255W	GA	PWS	YNOA
CHASE ISLAND	ISLAND	601930N1474713W	GA	PWS	NNOA
CHENEGA COVE	BIGHT	601640N1480500W	GA	PWS	NNOC
CHENEGA GLACIER	GLACIER	601630N1482335W	GA	PWS	NNOC
CHENEGA ISLAND	ISLAND	601900N1480500W	GA	PWS	NYOA
CHENEGA POINT	POINT OF LAND	601640N1480130W	GA	PWS	NYOA
CHICKEN ISLAND	ISLAND	600220N1475550W	GA	PWS	NYOA
CLAM ISLANDS	ISLANDS	601910N1475325W	GA	PWS	NNOA
CLAREMONT GLACIER	GLACIER	603100N1484000W	GA	PWS	NYOA
CLOUDMAN BAY	COVE	605030N1464300W	GA	PWS	NNOA
CLUMP POINT	POINT OF LAND	601815N1474830W	GA	PWS	NNOA
COCHRANE BAY	ESTUARY	604625N1481900W	GA	PWS	NNOA
COGHILL LAKE	LAKE	610600N1474900W	GA	PWS	NNOC
COGHILL POINT	POINT OF LAND	610405N1475645W	GA	PWS	NNOA
COGHILL RIVER	STREAM	610430N1475415W	GA	PWS	NYOC
COLLEGE FIORD	ESTUARY	610000N1480100W	GA	PWS	NNOA
COLLEGE POINT	POINT OF LAND	611220N1474530W	GA	PWS	YYOA
COLUMBIA BAY	ESTUARY	605630N1470530W	GA	PWS	NNOA
COLUMBIA GLACIER	GLACIER	605930N1470230W	GA	PWS	NYOA
COMFORT COVE	COVE	604400N1460700W	GA	PWS	NYOA
CONSTANTINE HARBOR	LAGOON	602130N1463730W	GA	PWS	YNOA
CONTACT GLACIER	GLACIER	602900N1482500W	GA	PWS	YYOC
COPPER BAY	ESTUARY	601600N1475400W	GA	PWS	NYOA
COTTERELL GLACIER	GLACIER	603550N1483330W	GA	PWS	NYOC
COXCOMB POINT	POINT OF LAND	603245N1482715W	GA	PWS	YNOA
COXE GLACIER	GLACIER	610700N1480800W	GA	PWS	NYOA
CRAB BAY	BAY	600345N1480000W	GA	PWS	YNOA
CRAFTON ISLAND	ISLAND	603010N1475625W	GA	PWS	NNOA
CRESCENT GLACIER	GLACIER	610115N1475430W	GA	PWS	NNOC
CULROSS BAY	ESTUARY	604515N1480820W	GA	PWS	NYOA
CULROSS ISLAND	ISLAND	604300N1480900W	GA	PWS	NYOA
CULROSS PASSAGE	WATER PASSAGE	604100N1481400W	GA	PWS	NYOA
DANGER ISLAND	ISLAND	595530N1480500W	GA	PWS	NYOA
DANGEROUS PASSAGE	WATER PASSAGE	602200N1480500W	GA	PWS	NNOA
DARTMOUTH GLACIER	GLACIER	610930N1474020W	GA	PWS	NYOC
DECISION POINT	POINT OF LAND	604820N1482710W	GA	PWS	NYOA
DEEP BAY	BAY	603530N1454630W	GA	PWS	NYOA
DEEP WATER BAY	ESTUARY	603030N1482130W	GA	PWS	NNOA
DEER COVE	COVE	601435N1475420W	GA	PWS	YNOA
DEER COVE	COVE	602300N1464300W	GA	PWS	YNOA
DELENIA ISLAND	ISLAND	602022N1480818W	GA	PWS	NNOA
DERICKSON BAY	ESTUARY	602945N1481800W	GA	PWS	YNOA

DERICKSON BAY	BAY	605200N1474700W	GA	PWS	YNOA
DISCOVERY POINT	POINT OF LAND	601445N1474200W	GA	PWS	NYOA
DISK ISLAND	ISLAND	603000N1473900W	GA	PWS	NYOA
DIVISION POINT	POINT OF LAND	602925N1481600W	GA	PWS	YNOA
DORAN STRAIT	WATER PASSAGE	610445N1480930W	GA	PWS	NNOC
DOWNER GLACIER	GLACIER	611650N1473830W	GA	PWS	NYOA
DRIER BAY	ESTUARY	601830N1475230W	GA	PWS	NNOA
DUAL HEAD	PROMONTORY	601500N1481200W	GA	PWS	NYOA
DUCK RIVER	STREAM	605700N1463300W	GA	PWS	NNOA
DUTCH GROUP	ISLANDS	604545N1474800W	GA	PWS	NNOA
EAGLE BAY	ESTUARY	605410N1471000W	GA	PWS	YNOA
EAGLEK BAY	ESTUARY	605000N1474200W	GA	PWS	NNOA
EAGLEK ISLAND	ISLAND	604900N1474300W	GA	PWS	NNOA
EAST FINGER INLET	ESTUARY	603230N1482215W	GA	PWS	NNOA
EAST FLANK ISLAND	ISLAND	604915N1475225W	GA	PWS	NNOC
EAST POINT	POINT OF LAND	603940N1471805W	GA	PWS	YNOC
EAST TWIN BAY	ESTUARY	604430N1475630W	GA	PWS	NYOA
EGG ISLAND CHANNEL	CHANNEL	602200N1454300W	GA	PWS	NNOA
EGG ISLANDS	BARRIER ISLANDS	602300N1454600W	GA	PWS	YNOA
EGG ROCKS	ROCKS	604630N1475745W	GA	PWS	YNOA
EICKELBERG BAY	ESTUARY	605500N1471730W	GA	PWS	NNOC
ELDER POINT	POINT OF LAND	605450N1470800W	GA	PWS	NNOC
ELEANOR ISLAND	ISLAND	603300N1473500W	GA	PWS	YYOA
ELF POINT	POINT OF LAND	605645N1470325W	GA	PWS	YYOA
ELIOT GLACIER	GLACIER	612100N1473700W	GA	PWS	NYOC
ELK HEAD POINT	POINT OF LAND	604255N1472140W	GA	PWS	NNOC
ELRINGTON ISLAND	ISLAND	600000N1480300W	GA	PWS	NYOA
ELRINGTON PASSAGE	WATER PASSAGE	600000N1480400W	GA	PWS	NYOA
EMERALD BAY	COVE	604825N1483420W	GA	PWS	YYOA
EMERALD COVE	COVE	605715N1470200W	GA	PWS	NYOA
EMERALD ISLAND	ISLAND	604825N1483410W	GA	PWS	YYOA
ENGLISH BAY	COVE	601700N1464000W	GA	PWS	YNOA
ENTRANCE ISLAND	ISLAND	603100N1473500W	GA	PWS	YNOA
ENTRANCE ISLAND	ISLAND	610505N1463630W	GA	PWS	YNOA
ENTRANCE POINT	POINT OF LAND	610345N1463935W	GA	PWS	NNOA
ENTRY COVE	COVE	604815N1482145W	GA	PWS	NYOA
ESHAMY BAY	BAY	602830N1475830W	GA	PWS	NYOA
ESHAMY LAGOON	ESTUARY	602740N1480030W	GA	PWS	NYOA
ESTHER BAY	ESTUARY	604800N1475830W	GA	PWS	NNOC
ESTHER ISLAND	ISLAND	605200N1480100W	GA	PWS	YNOA
ESTHER PASSAGE	WATER PASSAGE	605300N1475600W	GA	PWS	NNOA
ESTHER ROCK	ROCK	604805N1481040W	GA	PWS	NYOA
EVANS ISLAND	ISLAND	600300N1480400W	GA	PWS	NYOA
EVANS POINT	POINT OF LAND	600800N1475445W	GA	PWS	NYOA
EWAN BAY	ESTUARY	602200N1480700W	GA	PWS	NNOA
EWAN POINT	POINT OF LAND	602215N1480545W	GA	PWS	NYOA
EYAK RIVER	STREAM	602800N1454100W	GA	PWS	NNOA
FAIRMOUNT BAY	ESTUARY	605330N1472345W	GA	PWS	NNOC
FAIRMOUNT ISLAND	ISLAND	605230N1472630W	GA	PWS	NNOA
FAIRMOUNT POINT	POINT OF LAND	605345N1472700W	GA	PWS	NNOC
FALLING GLACIER	GLACIER	602930N1483445W	GA	PWS	NYOC
FALLS BAY	BAY	603140N1475915W	GA	PWS	NYOA
FINSKI BAY	COVE	605400N1470515W	GA	PWS	NYOA
FINSKI POINT	POINT OF LAND	605400N1470430W	GA	PWS	NYOA
FISH BAY	BAY	604900N1462600W	GA	PWS	YNOA
FLEMMING ISLAND	ISLAND	601000N1480100W	GA	PWS	NYOA
FLENT POINT	POINT OF LAND	605630N1470800W	GA	PWS	NYOA
FOOL ISLAND	ISLAND	604555N1475445W	GA	PWS	NNOA
FOUL BAY	BAY	603500N1480400W	GA	PWS	YYOA
FOUL PASS	WATER PASSAGE	603000N1473815W	GA	PWS	NNOA

GAGE ISLAND	ISLAND	601120N1480030W	GA	PWS	NYOA
GALENA BAY	ESTUARY	605800N1464400W	GA	PWS	YYOA
GARDEN COVE	COVE	602000N1463200W	GA	PWS	YNOA
GATHERER ROCK	ROCK	603630N1455740W	GA	PWS	NNOA
GILMOUR POINT	POINT OF LAND	601520N1471330W	GA	PWS	NNOA
GLACIER ISLAND	ISLAND	605300N1471100W	GA	PWS	NNOA
GOLD CREEK	STREAM	610800N1462815W	GA	PWS	YNOA
GOOSE BAY	ESTUARY	604215N1481415W	GA	PWS	YNOA
GOOSE ISLAND	ISLAND	604300N1464300W	GA	PWS	YNOA
GOVERNMENT ROCK	ROCK	602700N1455300W	GA	PWS	NNOA
GRADUAL POINT	POINT OF LAND	604915N1483220W	GA	PWS	NYOA
GRANITE BAY	BAY	605300N1480600W	GA	PWS	YNOA
GRANITE BAY	BAY	602445N1475830W	GA	PWS	YNOA
GRANITE BAY	ESTUARY	605450N1472645W	GA	PWS	YNOC
GRANITE COVE	COVE	605815N1470830W	GA	PWS	YYOA
GRANITE POINT	POINT OF LAND	605225N1472300W	GA	PWS	YNOA
GRASS ISLAND	ISLAND	603420N1454650W	GA	PWS	YNOA
GRAVEL POINT	POINT OF LAND	602800N1455800W	GA	PWS	YNOA
GRAVEYARD POINT	POINT OF LAND	602000N1471300W	GA	PWS	YNOA
GRAVINA ISLAND	ISLAND	603830N1461730W	GA	PWS	YNOA
GRAVINA POINT	POINT OF LAND	603730N1461500W	GA	PWS	YNOA
GRAVINA RIVER	STREAM	604745N1460245W	GA	PWS	NNOA
GRAVINA ROCKS	GROUP OF ROCKS	604000N1461530W	GA	PWS	NYOA
GREEN ISLAND	ISLAND	601500N1472830W	GA	PWS	YNOA
GREYSTONE BAY	BAY	603130N1482500W	GA	PWS	NNOA
GROWLER BAY	ESTUARY	605400N1470630W	GA	PWS	NNOC
GUGUAK BAY	COVE	600615N1480230W	GA	PWS	NNOA
GULL ISLAND	ISLAND	604330N1464210W	GA	PWS	YNOA
HANKS ISLAND	ISLAND	603650N1455830W	GA	PWS	NNOA
HANNING BAY	BAY	595800N1474300W	GA	PWS	NNOA
HARRIMAN FIORD	ESTUARY	610500N1481100W	GA	PWS	NNOA
HARRIMAN GLACIER	GLACIER	605830N1482630W	GA	PWS	NNOA
HARRISON LAGOON	LAGOON	605915N1481200W	GA	PWS	NNOC
HARTNEY BAY	BIGHT	602900N1455300W	GA	PWS	NYOA
HARVARD ARM COLLEGE FIORD	ESTUARY	611300N1474700W	GA	PWS	NNOC
HARVARD GLACIER	GLACIER	614140N1474200W	GA	PWS	NNOA
HAWKINS ISLAND	ISLAND	603100N1460500W	GA	PWS	NNOA
HAWKINS ISLAND CUTOFF	CHANNEL	602700N1461200W	GA	PWS	NNOA
HEATHER BAY	BAY	605830N1470030W	GA	PWS	NYOA
HEATHER ISLAND	ISLAND	605830N1470230W	GA	PWS	NNOA
HELLS HOLE	LAGOON	604430N1462310W	GA	PWS	NYOA
HERRING BAY	BAY	602900N1474500W	GA	PWS	YNOA
HERRING POINT	POINT OF LAND	602900N1474630W	GA	PWS	NYOA
HIDDEN BAY	ESTUARY	604230N1480600W	GA	PWS	YYOA
HINCHINBROOK ENTRANCE	WATER PASSAGE	602000N1465000W	GA	PWS	NYOA
HINCHINBROOK ISLAND	ISLAND	602300N1462800W	GA	PWS	NYOA
HOBO BAY	ESTUARY	605700N1481330W	GA	PWS	NNOA
HODGKINS POINT	POINT OF LAND	604700N1480200W	GA	PWS	NNOC
HOGAN BAY	ESTUARY	601130N1474415W	GA	PWS	NYOA
HOGG BAY	ESTUARY	600430N1481730W	GA	PWS	NNOA
HOGG POINT	POINT OF LAND	600500N1481700W	GA	PWS	NYOA
HOLLOW LIGHT	COVE	604820N1482900W	GA	PWS	NYOA
HOLYOKE GLACIER	GLACIER	610930N1475600W	GA	PWS	NYOC
HOOK POINT	POINT OF LAND	602000N1461500W	GA	PWS	YNOA
HORSESHOE BAY	COVE	600115N1475620W	GA	PWS	YNOA
HUMMER BAY	ESTUARY	605315N1481730W	GA	PWS	NNOA
ICEBERG POINT	POINT OF LAND	605240N1471930W	GA	PWS	YNOC
ICY BAY	ESTUARY	601700N1481200W	GA	PWS	YNOA
IKTUA BAY	BAY	600715N1480015W	GA	PWS	NNOA
IKTUA ROCKS	GROUP OF ROCKS	600720N1480205W	GA	PWS	NNOA

INGOT ISLAND	ISLAND	603100N1473800W	GA	PWS	NYOA
IRISH COVE	COVE	604630N1462700W	GA	PWS	YYOA
ITALIAN BAY	COVE	601330N1475345W	GA	PWS	NYOA
JACK BAY	ESTUARY	610230N1463930W	GA	PWS	YNOA
JACKPOT BAY	ESTUARY	601930N1481100W	GA	PWS	NNOA
JACKPOT ISLAND	ISLAND	601915N1481130W	GA	PWS	NYOA
JACKPOT POINT	POINT OF LAND	602000N1481000W	GA	PWS	NYOA
JACKSON COVE	ESTUARY	605225N1471245W	GA	PWS	NNOA
JACKSON HOLE	ESTUARY	605425N1471215W	GA	PWS	NNOA
JACKSON POINT	POINT OF LAND	610525N1462245W	GA	PWS	NNOA
JEANIE COVE	BAY	595000N1473500W	GA	PWS	NYOA
JEANIE POINT	POINT OF LAND	595000N1473200W	GA	PWS	NYOA
JENNY ISLANDS	ISLANDS	604815N1474145W	GA	PWS	NNOC
JOHNSON BAY	ESTUARY	602100N1475200W	GA	PWS	YNOA
JOHNSON COVE	COVE	600343N1475835W	GA	PWS	YNOA
JOHNSTONE POINT	POINT OF LAND	602800N1463700W	GA	PWS	NNOA
JONAH BAY	ESTUARY	610030N1473615W	GA	PWS	NYOA
JUNCTION ISLAND	ISLAND	602330N1475930W	GA	PWS	YYOA
KAKE COVE	ESTUARY	601640N1480150W	GA	PWS	NNOC
KENNY COVE	BIGHT	602500N1460700W	GA	PWS	NNOC
KINGS BAY	ESTUARY	603330N1482700W	GA	PWS	NNOC
KINGS GLACIER	GLACIER	602615N1483800W	GA	PWS	NYOC
KINGS POINT	POINT OF LAND	602745N1483930W	GA	PWS	NNOC
KINGS RIVER	STREAM	614400N1484500W	GA	PWS	NNOC
KINIKLIK ISLAND	ISLAND	605020N1473745W	GA	PWS	NNOC
KNIGHT ISLAND	ISLAND	602100N1474500W	GA	PWS	YNOC
KNIGHT ISLAND PASSAGE	WATER PASSAGE	601500N1480000W	GA	PWS	NNOA
KNOT POINT	POINT OF LAND	603540N1454540W	GA	PWS	NNOA
KNOWLES BAY	BIGHT	604100N1463300W	GA	PWS	NNOA
KNOWLES HEAD	POINT OF LAND	604100N1463730W	GA	PWS	NNOA
LAFAYETTE GLACIER	GLACIER	610240N1470415W	GA	PWS	NYOC
LAKE BAY	ESTUARY	604715N1480415W	GA	PWS	YNOC
LANDLOCKED BAY	BAY	604840N1463500W	GA	PWS	NNOA
LANGDON GLACIER	GLACIER	602615N1483900W	GA	PWS	NYOC
LATOUCHE ISLAND	ISLAND	600000N1475500W	GA	PWS	NYOA
LATOUCHE PASSAGE	WATER PASSAGE	600000N1480000W	GA	PWS	NYOA
LAWRENCE GLACIER	GLACIER	604030N1483800W	GA	PWS	NYOC
LEARNARD GLACIER	GLACIER	604735N1484330W	GA	PWS	NYOC
LILJEGREN PASSAGE	WATER PASSAGE	604230N1472530W	GA	PWS	NNOA
LITTLE AXEL LIND ISLAND	ISLAND	604830N1474000W	GA	PWS	NNOA
LITTLE BAY	BAY	601030N1474830W	GA	PWS	YNOA
LITTLE FAIRMOUNT ISLAND	ISLAND	605135N1472745W	GA	PWS	NNOC
LITTLE GREEN ISLAND	ISLAND	601220N1473030W	GA	PWS	NNOA
LITTLE MUMMY ISLAND	ISLAND	602800N1460300W	GA	PWS	NYOA
LITTLE SMITH ISLAND	ISLAND	603115N1472530W	GA	PWS	NNOA
LOGGING CAMP BAY	COVE	604945N1482530W	GA	PWS	NYOA
LONE ISLAND	ISLAND	604030N1474530W	GA	PWS	YYOA
LONE PASSAGE	WATER PASSAGE	604300N1474700W	GA	PWS	NNOC
LONE POINT	POINT OF LAND	603945N1474615W	GA	PWS	NNOC
LONE ROCK	ROCK	602900N1462000W	GA	PWS	NNOA
LONETREE POINT	POINT OF LAND	595900N1481200W	GA	PWS	YNOA
LONG BAY	BAY	604130N1481600W	GA	PWS	YNOA
LONG BAY	ESTUARY	605530N1471300W	GA	PWS	YNOA
LONG CHANNEL	WATER CHANNEL	601500N1475430W	GA	PWS	NYOA
LONG POINT	POINT OF LAND	605555N1471045W	GA	PWS	YNOC
LOON ROCK	ROCK	602900N1462000W	GA	PWS	NNOA
LOUIS BAY	ESTUARY	602845N1474000W	GA	PWS	NYOA
LOWE RIVER	STREAM	610530N1461530W	GA	PWS	NNOA
LOWELL GLACIER	GLACIER	611830N1473730W	GA	PWS	YYOC
LOWER HERRING BAY	ESTUARY	602245N1475115W	GA	PWS	NNOA

LOWER PASSAGE	WATER PASSAGE	603000N1474000W	GA	PWS	NYOA
LUCKY BAY	ESTUARY	601300N1475215W	GA	PWS	NNOA
MACLEOD HARBOR	BAY	595300N1471500W	GA	PWS	NNOA
MAIN BAY	ESTUARY	603300N1480200W	GA	PWS	NYOA
MAKAKA POINT	POINT OF LAND	603100N1461720W	GA	PWS	NNOA
MALLARD BAY	ESTUARY	601810N1474900W	GA	PWS	YNOA
MALLARD HEAD	POINT OF LAND	601810N1474945W	GA	PWS	NNOA
MANNING ROCKS	ROCK	602400N1473400W	GA	PWS	NYOA
MARQUETTE GLACIER	GLACIER	603940N1483920W	GA	PWS	NYOC
MARSHA BAY	ESTUARY	601930N1473930W	GA	PWS	NYOA
MASKED BAY	ESTUARY	602230N1480300W	GA	PWS	NYOA
MCCLURE BAY	ESTUARY	603400N1481030W	GA	PWS	NYOA
MCPHEARSON BAY	BAY	604030N1472230W	GA	PWS	NNOC
MCPHERSON PASSAGE	WATER PASSAGE	604045N1472230W	GA	PWS	NNOA
MEARES GLACIER	GLACIER	610900N1473100W	GA	PWS	NYOA
MEARS POINT	POINT OF LAND	603915N1475545W	GA	PWS	NYOA
MIDDLE GROUND SHOAL	SHOAL	595300N1530900W	GA	PWS	YYOA
MIDDLE POINT	POINT OF LAND	602040N1470000W	GA	PWS	YNOA
MIDDLE ROCK	ROCK	610455N1463900W	GA	PWS	YNOA
MINERAL CREEK	STREAM	610745N1462405W	GA	PWS	YNOA
MINERS BAY	ESTUARY	610400N1473100W	GA	PWS	NNOA
MINK ISLAND	ISLAND	603530N1481430W	GA	PWS	NNOA
MONTAGUE ISLAND	ISLAND	601000N1471500W	GA	PWS	NYOA
MONTAGUE POINT	POINT OF LAND	602230N1470515W	GA	PWS	NNOA
MONTAGUE STRAIT	WATER PASSAGE	600000N1474500W	GA	PWS	NNOA
MONTGOMERY BAY	COVE	595845N1480120W	GA	PWS	NNOA
MOUNTAIN POINT	POINT OF LAND	602000N1472115W	GA	PWS	NNOA
MUD BAY	ESTUARY	603330N1455000W	GA	PWS	YYOA
MUELLER COVE	ESTUARY	605315N1473530W	GA	PWS	YNOC
MUMMY BAY	ESTUARY	601230N1475115W	GA	PWS	NNOA
MUMMY ISLAND	ISLAND	602800N1460000W	GA	PWS	YNOA
MUMMY ISLAND	ISLAND	601700N1475430W	GA	PWS	YNOA
MUTH GLACIER	GLACIER	610630N1471415W	GA	PWS	NNOC
NAKED ISLAND	ISLAND	604000N1472500W	GA	PWS	YNOA
NASSAU FIORD	ESTUARY	601430N1482000W	GA	PWS	NYOA
NECK POINT	POINT OF LAND	594800N1474100W	GA	PWS	YNOA
NELLIE JUAN GLACIER	GLACIER	602800N1482100W	GA	PWS	NNOA
NELLIE JUAN RIVER	STREAM	602630N1484230W	GA	PWS	NNOC
NELSON BAY	BAY	604000N1453900W	GA	PWS	YNOA
NEPTUNE POINT	POINT OF LAND	604800N1483200W	GA	PWS	NYOA
NEW YEAR ISLANDS	ISLANDS	601900N1475445W	GA	PWS	NNOA
NORTH ISLAND	ISLAND	603730N1454330W	GA	PWS	YNOA
NORTH ROCK	ROCK	603640N1454320W	GA	PWS	YNOA
NORTH TWIN BAY	BAY	595800N1481300W	GA	PWS	NYOA
NORTHEAST ARM	ESTUARY	601345N1474730W	GA	PWS	NNOA
NORTHEAST COVE	ESTUARY	601920N1474445W	GA	PWS	NNOA
NORTHLAND GLACIER	GLACIER	604115N1484130W	GA	PWS	NYOC
NORTHWEST BAY	BAY	603415N1473600W	GA	PWS	NNOA
OBSERVATION ISLAND	ISLAND	603700N1454400W	GA	PWS	YNOA
ODIAK CHANNEL	WATER PASSAGE	603500N1453000W	GA	PWS	NYOA
OLSEN BAY	BAY	604320N1461230W	GA	PWS	NNOA
OLSEN COVE	ESTUARY	605215N1473515W	GA	PWS	NNOC
OLSEN ISLAND	ISLAND	605215N1473330W	GA	PWS	NNOA
ORCA BAY	BAY	603600N1463600W	GA	PWS	NYOA
ORCA CHANNEL	WATER PASSAGE	603700N1454330W	GA	PWS	NNOA
ORCA INLET	WATER PASSAGE	603100N1455200W	GA	PWS	NNOA
OUTPOST ISLAND	ISLAND	605040N1472730W	GA	PWS	NNOC
OUTSIDE BAY	BAY	603800N1472900W	GA	PWS	NNOC
PADDY BAY	ESTUARY	602315N1480430W	GA	PWS	NNOA
PADDY POINT	POINT OF LAND	602315N1480400W	GA	PWS	NYOA

PANHAT POINT	POINT OF LAND	600900N1480330W	GA	PWS	NNOA
PAPOOSE COVE	COVE	605015N1475000W	GA	PWS	NNOC
PARSHAS BAY	COVE	604345N1460830W	GA	PWS	NNOA
PASS ISLAND	ISLAND	601745N1475359W	GA	PWS	NNOA
PASSAGE CANAL	ESTUARY	604700N1482100W	GA	PWS	NYOA
PASSAGE POINT	POINT OF LAND	603055N1474140W	GA	PWS	YNOA
PATTON BAY	BAY	595600N1472500W	GA	PWS	NYOA
PEAK ISLAND	ISLAND	604200N1472300W	GA	PWS	NNOA
PEDRO GLACIER	GLACIER	610730N1472240W	GA	PWS	NYOC
PENNSYLVANIA ROCK	ROCK	602635N1472405W	GA	PWS	NNOA
PERRY ISLAND	ISLAND	604300N1475500W	GA	PWS	NNOA
PERRY PASSAGE	WATER PASSAGE	604300N1480300W	GA	PWS	NYOA
PHIPPS POINT	POINT OF LAND	602100N1463700W	GA	PWS	NNOA
PIGOT BAY	ESTUARY	604940N1481930W	GA	PWS	NYOA
PIGOT GLACIER	GLACIER	605300N1482715W	GA	PWS	NYOC
PINNACLE ROCK	ROCK	602700N1460200W	GA	PWS	YNOA
PIRATE COVE	COVE	605215N1481730W	GA	PWS	YNOA
PLEIDES ISLANDS	ISLANDS	601400N1480040W	GA	PWS	NYOA
POE BAY	ESTUARY	604940N1483020W	GA	PWS	NYOA
POINT BAZIL	POINT OF LAND	595900N1474200W	GA	PWS	NNOA
POINT BENTINCK	POINT OF LAND	602400N1460000W	GA	PWS	NNOA
POINT BRYANT	POINT OF LAND	595120N1475330W	GA	PWS	NNOA
POINT COCHRANE	POINT OF LAND	604600N1482140W	GA	PWS	NYOA
POINT COUNTESS	POINT OF LAND	601300N1480500W	GA	PWS	NNOA
POINT CULROSS	POINT OF LAND	604530N1480835W	GA	PWS	NNOA
POINT DORAN	POINT OF LAND	610420N1481000W	GA	PWS	NYOA
POINT ELEANOR	POINT OF LAND	603455N1473345W	GA	PWS	NNOA
POINT ELRINGTON	POINT OF LAND	595620N1481500W	GA	PWS	NNOA
POINT ESTHER	POINT OF LAND	604745N1480830W	GA	PWS	NYOA
POINT FREEMANTLE	POINT OF LAND	605700N1465800W	GA	PWS	NNOA
POINT GRACE	POINT OF LAND	600445N1470059W	GA	PWS	NNOA
POINT HELEN	POINT OF LAND	600915N1470045W	GA	PWS	NNOA
POINT LOWE	POINT OF LAND	610235N1464550W	GA	PWS	NNOA
POINT NOWELL	POINT OF LAND	602615N1475605W	GA	PWS	NNOA
POINT OF ROCKS	ROCKS	601459N1475745W	GA	PWS	NYOA
POINT PAKENHAM	POINT OF LAND	612000N1480400W	GA	PWS	NNOA
POINT PELLEW	POINT OF LAND	605030N1473945W	GA	PWS	NNOA
POINT PERRY	POINT OF LAND	604505N1475730W	GA	PWS	NYOA
POINT PIGOT	POINT OF LAND	604815N1482045W	GA	PWS	NNOA
POINT PYKE	POINT OF LAND	600200N1481900W	GA	PWS	NNOA
POINT STEELE	POINT OF LAND	602100N1461200W	GA	PWS	NYOA
POINT WATERS	POINT OF LAND	600700N1481815W	GA	PWS	NNOA
POINT WHITSHED	POINT OF LAND	602700N1455300W	GA	PWS	NNOA
POINT WOODCOCK	POINT OF LAND	595415N1474840W	GA	PWS	NNOA
PORCUPINE POINT	POINT OF LAND	604430N1464200W	GA	PWS	NNOA
PORPOISE ROCKS	ROCKS	601900N1464100W	GA	PWS	YNOA
PORT AUDREY	ESTUARY	602005N1474530W	GA	PWS	NNOA
PORT BAINBRIDGE	ESTUARY	595700N1482100W	GA	PWS	NYOA
PORT CHALMERS	BAY	601430N1471700W	GA	PWS	NNOA
PORT ETCHES	BAY	602000N1463700W	GA	PWS	NNOA
PORT FIDALGO	ESTUARY	604700N1464500W	GA	PWS	NNOA
PORT GRAVINA	BAY	603800N1462300W	GA	PWS	NNOA
PORT NELLIE JUAN	ESTUARY	603800N1480500W	GA	PWS	NNOA
PORT VALDEZ	ESTUARY	610500N1463900W	GA	PWS	NYOA
PORT WELLS	ESTUARY	604800N1481400W	GA	PWS	NNOA
POTATO POINT	POINT OF LAND	610325N1464135W	GA	PWS	NNOA
POWDER POINT	POINT OF LAND	600305N1475420W	GA	PWS	NYOA
PRINCE OF WALES PASSAGE	WATER PASSAGE	600500N1480500W	GA	PWS	NYOA
PRINCE WILLIAM SOUND	GULF	604500N1470000W	GA	PWS	NYOA
PRINCETON GLACIER	GLACIER	601800N1482200W	GA	PWS	NYOC

PROCESSION ROCKS	GROUP OF ROCKS	602500N1481700W	GA	PWS	NNOA
PURPLE BLUFF	BLUFF	600330N1472100W	GA	PWS	NNOC
PUTNAM POINT	POINT OF LAND	601625N1472625W	GA	PWS	NNOA
QUILLIAN BAY	ESTUARY	604715N1480255W	GA	PWS	NNOC
RADCLIFFE GLACIER	GLACIER	611830N1474130W	GA	PWS	NNOC
RAGGED POINT	POINT OF LAND	604835N1474630W	GA	PWS	NNOC
RANGE ISLAND	ISLAND	601845N1475035W	GA	PWS	NNOA
RANNEY GLACIER	GLACIER	611000N1473300W	GA	PWS	NNOC
RED HEAD	POINT OF LAND	604015N1463000W	GA	PWS	YNOA
REEF ISLAND	ISLAND	605100N1465000W	GA	PWS	YYOA
RIP ROCK	ROCK	602730N1462010W	GA	PWS	YNOA
RIPON GLACIER	GLACIER	604130N1483600W	GA	PWS	NYOC
ROARING GLACIER	GLACIER	610045N1482430W	GA	PWS	NYOA
ROBE RIVER	STREAM	610545N1461420W	GA	PWS	NNOA
ROCKY BAY	BAY	602130N1470300W	GA	PWS	YNOA
ROCKY ISLAND	ISLAND	601815N1475155W	GA	PWS	YNOA
ROCKY POINT	POINT OF LAND	605715N1464530W	GA	PWS	YNOA
ROCKY POINT	POINT OF LAND	601908N1475230W	GA	PWS	YNOA
RUA COVE	COVE	602100N1473815W	GA	PWS	NYOA
SADDLE POINT	POINT OF LAND	603200N1454700W	GA	PWS	YNOA
SALMO POINT	POINT OF LAND	603700N1454600W	GA	PWS	NNOA
SAN JUAN BAY	BAY	594900N1475500W	GA	PWS	NNOA
SARGENT ICEFIELD	ICEFIELD	601500N1483300W	GA	PWS	NYOC
SAW ISLAND	ISLAND	610525N1462420W	GA	PWS	NNOA
SAWMILL BAY	BAY	610230N1464630W	GA	PWS	YNOA
SAWMILL BAY	BAY	600330N1480030W	GA	PWS	YYOA
SCHOONER ROCK	ROCK	601820N1465415W	GA	PWS	NNOA
SCHOPPE BAY	ESTUARY	605230N1474130W	GA	PWS	NNOC
SCHRADER ISLAND	ISLAND	605745N1471500W	GA	PWS	NNOC
SEAL ISLAND	ISLAND	602540N1472430W	GA	PWS	NNOA
SERPENTINE GLACIER	GLACIER	610500N1481800W	GA	PWS	NNOA
SETH GLACIER	GLACIER	605150N1483230W	GA	PWS	NYOC
SHAG ROCK	ROCK	575430N1524725W	GA	PWS	YNOA
SHAKESPEARE GLACIER	GLACIER	604540N1484430W	GA	PWS	NNOC
SHEEP BAY	BAY	603800N1460400W	GA	PWS	NNOA
SHEEP POINT	POINT OF LAND	603700N1460000W	GA	PWS	NNOA
SHELTER BAY	LAGOON	602600N1463900W	GA	PWS	YNOA
SHELTER BAY	ESTUARY	600800N1475700W	GA	PWS	YNOA
SHELTER POINT	POINT OF LAND	602625N1464000W	GA	PWS	NNOA
SHEPARD POINT	POINT OF LAND	603800N1454000W	GA	PWS	NYOA
SHIP ISLAND	ISLAND	600945N1480020W	GA	PWS	YNOA
SHIPYARD BAY	BIGHT	603420N1454800W	GA	PWS	NYOA
SHOESTRING COVE	ESTUARY	605010N1475640W	GA	PWS	NNOC
SHORT ARM	COVE	602315N1474000W	GA	PWS	NNOA
SHORTGUN COVE	COVE	604805N1483230W	GA	PWS	NYOA
SHOUP BAY	BAY	610715N1463530W	GA	PWS	NNOA
SHOUP GLACIER	GLACIER	610850N1463600W	GA	PWS	NNOA
SIMPSON BAY	BAY	603730N1455500W	GA	PWS	NNOA
SIWASH BAY	ESTUARY	605740N1473700W	GA	PWS	NYOA
SIWASH ISLAND	ISLAND	605740N1493645W	GA	PWS	NNOC
SLEEPY BAY	BIGHT	600430N1475000W	GA	PWS	NYOA
SLIPPER POINT	POINT OF LAND	605505N1471530W	GA	PWS	NNOC
SLOPE POINT	POINT OF LAND	604815N1482310W	GA	PWS	YNOA
SMITH GLACIER	GLACIER	611445N1470110W	GA	PWS	NNOA
SMITH ISLAND	ISLAND	603130N1472200W	GA	PWS	NNOA
SNUG CORNER COVE	BAY	604500N1463900W	GA	PWS	NNOA
SNUG HARBOR	BAY	601500N1474300W	GA	PWS	YYOA
SOUTH ARM BAY OF ISLES	ESTUARY	602245N1474200W	GA	PWS	NNOA
SOUTH BAY	BAY	603945N1474345W	GA	PWS	YNOC
SOUTH ROCK	ROCK	603630N1454400W	GA	PWS	YNOA

SOUTH TWIN BAY	BAY	595700N1481400W	GA	PWS	NYOA
SPHINX ISLAND	ISLAND	633000N1473430W	GA	PWS	NNOA
SPIKE ISLAND	ISLAND	603300N1454600W	GA	PWS	NNOA
SQUAW BAY	ESTUARY	604915N1475030W	GA	PWS	NNOA
SQUIRE ISLAND	ISLAND	601430N1475530W	GA	PWS	NYOA
SQUIRE POINT	POINT OF LAND	601325N1475620W	GA	PWS	NYOA
SQUIRREL BAY	BAY	600020N1480930W	GA	PWS	NYOA
SQUIRREL COVE	COVE	604820N1482800W	GA	PWS	NYOA
SQUIRREL ISLAND	ISLAND	602000N1475345W	GA	PWS	NNOA
SQUIRREL POINT	POINT OF LAND	604820N1482830W	GA	PWS	YYOA
ST MATTHEWS BAY	BAY	604400N1462000W	GA	PWS	NYOA
STOCKDALE HARBOR	BIGHT	601845N1471230W	GA	PWS	NNOA
STOREY ISLAND	ISLAND	604330N1472500W	GA	PWS	YYOA
STRAWBERRY CHANNEL	CHANNEL	602400N1460300W	GA	PWS	NNOA
STRONG POINT	POINT OF LAND	604730N1482655W	GA	PWS	NYOA
SURPRISE COVE	COVE	604530N1482215W	GA	PWS	NYOA
SURPRISE GLACIER	GLACIER	610300N1482500W	GA	PWS	YYOC
SURPRISE INLET	ESTUARY	610300N1482100W	GA	PWS	NNOC
SWANSON BAY	ESTUARY	600230N1481830W	GA	PWS	NNOA
SWANSON POINT	POINT OF LAND	600300N1481800W	GA	PWS	NYOA
TANKER ISLAND	ISLAND	595228N1472230W	GA	PWS	NYOA
TATITLEK NARROWS	WATER PASSAGE	605300N1464300W	GA	PWS	NNOA
TAYLOR GLACIER	GLACIER	603310N1483400W	GA	PWS	NYOA
TEBENKOF GLACIER	GLACIER	604430N1482830W	GA	PWS	NYOC
THE NARROWS	WATER PASSAGE	603700N1454700W	GA	PWS	YNOA
THE NARROWS	WATER COURSE	605700N1463900W	GA	PWS	YNOA
THE NEEDLE	ROCK	600640N1473600W	GA	PWS	NYOA
THUMB BAY	ESTUARY	601245N1474900W	GA	PWS	NNOA
TIGER GLACIER	GLACIER	601100N1482640W	GA	PWS	NYOC
TIGERTAIL GLACIER	GLACIER	601545N1482335W	GA	PWS	NNOC
TIPPING POINT	POINT OF LAND	604330N1480105W	GA	PWS	NNOC
TONGUE POINT	POINT OF LAND	610210N1463945W	GA	PWS	YNOA
TRINITY POINT	POINT OF LAND	604825N1483320W	GA	PWS	NNOA
TWIN ROCKS	ROCKS	602700N1455700W	GA	PWS	YNOA
TWO MOON BAY	BAY	604600N1463400W	GA	PWS	NYOA
ULTRAMARINE GLACIER	GLACIER	602530N1481800W	GA	PWS	NYOA
UNAKWIK INLET	ESTUARY	605300N1473315W	GA	PWS	NNOA
UNAKWIK POINT	POINT OF LAND	605340N1473100W	GA	PWS	NNOC
UPPER PASSAGE	WATER PASSAGE	603200N1473700W	GA	PWS	NYOA
USELESS COVE	ESTUARY	605620N1471145W	GA	PWS	NNOC
VALDEZ ARM	WATER PASSAGE	605300N1465400W	GA	PWS	NYOA
VALDEZ NARROWS	WATER PASSAGE	610315N1464030W	GA	PWS	NNOA
VASSAR GLACIER	GLACIER	611200N1474700W	GA	PWS	NNOA
VERDANT ISLAND	ISLAND	601600N1481100W	GA	PWS	YYOA
VIRGIN BAY	COVE	605330N1464230W	GA	PWS	NNOA
WELLES BAY	ESTUARY	605330N1472830W	GA	PWS	NNOA
WELLESLEY GLACIER	GLACIER	611100N1475200W	GA	PWS	NNOA
WELLS PASSAGE	WATER PASSAGE	604600N1480400W	GA	PWS	NYOA
WEST ARM BAY OF ISLES	ESTUARY	602315N1474230W	GA	PWS	NYOA
WEST BAY	COVE	605400N1464700W	GA	PWS	NYOA
WEST FINGER INLET	ESTUARY	603400N1482630W	GA	PWS	NNOA
WEST FLANK ISLAND	ISLAND	604850N1475415W	GA	PWS	NNOC
WEST TWIN BAY	ESTUARY	604410N1475915W	GA	PWS	NNOA
WESTERN CHANNEL	WATER PASSAGE	603700N1454500W	GA	PWS	YYOA
WHALE BAY	BAY	601430N1480930W	GA	PWS	YNOA
WHALEN BAY	ESTUARY	604900N1461600W	GA	PWS	NNOA
WHITTIER GLACIER	GLACIER	604030N1484030W	GA	PWS	NNOC
WILBY ISLAND	ISLAND	601430N1471320W	GA	PWS	NNOA
WILLARD ISLAND	ISLAND	604200N1483800W	GA	PWS	NNOA
WILLIAMS GLACIER	GLACIER	610400N1474700W	GA	PWS	NYOC

WILSON BAY	COVE	600220N1475450W	GA	PWS	NNOA
WINDY BAY	ESTUARY	603400N1455800W	GA	PWS	YNOA
WOLVERINE GLACIER	GLACIER	602215N1485350W	GA	PWS	NYO6
WOODED ISLANDS	ISLANDS	595200N1472300W	GA	PWS	NNOA
YALE ARM COLLEGE FIORD	ESTUARY	611200N1474600W	GA	PWS	NNOC
YALE GLACIER	GLACIER	611200N1474200W	GA	PWS	NNOA
ZAIKOF BAY	BAY	601900N1465800W	GA	PWS	NNOA
ZAIKOF POINT	POINT OF LAND	601900N1465500W	GA	PWS	NNOA
ZIEGLER COVE	COVE	605000N1481900W	GA	PWS	NNOA

SUBREGION III
WEST GULF COAST - KENAI PENINSULA AND COOK INLET - CAPE PUGET TO CAPE DOUGLAS
* *

AGNES COVE	COVE	594700N1493400W	GA	WGC	NYOA
AIALIK BAY	BAY	594000N1493400W	GA	WGC	NNOA
AIALIK CAPE	POINT OF LAND	594225N1493130W	GA	WGC	NYOA
AIALIK GLACIER	GLACIER	595700N1494400W	GA	WGC	NNOA
AKJEMGUIGA COVE	COVE	591000N1541200W	GA	WGC	NNOC
AKUMWARVIK BAY	BAY	590600N1540900W	GA	WGC	NNOC
ALIGO POINT	POINT OF LAND	593820N1494435W	GA	WGC	NYOA
AMAKDEDULIA COVE	COVE	591100N1540900W	GA	WGC	NNOC
ANCHOR COVE	COVE	600000N1490600W	GA	WGC	YYOA
ANCHOR POINT	SPIT	594630N1515145W	GA	WGC	YNOA
ANCHOR RIVER	STREAM	594630N1515130W	GA	WGC	NNOA
ANISOM POINT	POINT OF LAND	593200N1512700W	GA	WGC	NNOC
ARCH ROCK	ROCK	591200N1505730W	GA	WGC	YNOA
ARCHIMANDRITOF SHOALS	SHOAL	593600N1512700W	GA	WGC	NNOC
ARIADNE COVE	COVE	592845N1503200W	GA	WGC	NYOA
ARIADNE ISLAND	ISLAND	592900N1503100W	GA	WGC	NYOA
AUGUSTINE ISLAND	ISLAND	592200N1532600W	GA	WGC	NYOC
AUGUSTINE ROCKS	ROCKS	590300N1532100W	GA	WGC	NYOA
AUK BAY	BAY	600115N1482415W	GA	WGC	NYOA
AURORA LGOON	LAGOON	594200N1510630W	GA	WGC	NNOC
AURORA SPIT	SPIT	594215N1510630W	GA	WGC	NNOC
BARREL ISLAND	ISLAND	611710N1503800W	GA	WGC	NNOC
BARWELL ISLAND	ISLAND	595135N1491645W	GA	WGC	NYOA
BEAR COVE	COVE	594700N1493900W	GA	WGC	YNOC
BEAR COVE	COVE	594400N1510300W	GA	WGC	YNOC
BEAR GLACIER	GLACIER	595530N1493130W	GA	WGC	NYOA
BEAR GLACIER POINT	POINT OF LAND	595340N1493315W	GA	WGC	NNOC
BEAR ISLAND	ISLAND	594345N1510400W	GA	WGC	YNOC
BEAR POINT	POINT OF LAND	593615N1500630W	GA	WGC	NNOC
BEAUTIFUL ISLE	ISLAND	593045N1503330W	GA	WGC	NYOC
BEAUTY BAY	BAY	593200N1503700W	GA	WGC	NNOA
BEEHIVE ISLAND	ISLAND	593710N1493645W	GA	WGC	YYOC
BELL ISLAND	ISLAND	612545N1503040W	GA	WGC	YNOC
BELUGA LAKE	LAKE	612400N1513500W	GA	WGC	YNOE
BELUGA LAKE	LAKE	593830N1513100W	GA	WGC	NNOA
BELUGA RIVER	STREAM	611200N1505600W	GA	WGC	NNOE
BERGER BAY	BAY	592030N1504430W	GA	WGC	NYOA
BERGER ISLAND	ISLAND	592030N1504430W	GA	WGC	NNOC
BESHTA BAY	BIGHT	610145N1511100W	GA	WGC	NYOC
BIG INDIAN CREEK	STREAM	605530N1495945W	GA	WGC	NNOE
BIG ISLAND	ISLAND	611900N1503700W	GA	WGC	YNOE
BIG RIVER	STREAM	603930N1520230W	GA	WGC	NNOC
BIG RIVER LAKES	LAKES	604700N1521900W	GA	WGC	NNOC
BIG ROCK	ROCK	593645N1532040W	GA	WGC	YNOC
BIRD POINT	POINT OF LAND	605545N1491245W	GA	WGC	YNOA
BIRD REEF	REEF	592315N1515500W	GA	WGC	NNOC
BLACK BAY	BAY	593100N1501300W	GA	WGC	YNOA
BLACK REEF	REEF	593730N1533130W	GA	WGC	NYOA
BLUFF POINT	HILL	594000N1514100W	GA	WGC	YNOC
BLYING SOUND	BIGHT	595000N1491500W	GA	WGC	NNOA
BOULDER POINT	PROMONTORY	604625N1511550W	GA	WGC	YNOE
BRUIN BAY	ESTUARY	592230N1535700W	GA	WGC	NYOC
BULLDOG COVE	COVE	595345N1493330W	GA	WGC	NNOC
BURNT ISLAND	ISLAND	605700N1495335W	GA	WGC	YNOA
BURR POINT	POINT OF LAND	592500N1532600W	GA	WGC	NYOC
CAINES HEAD	PROMONTORY	595900N1492300W	GA	WGC	NYOA
CAIRN POINT	POINT OF LAND	611530N1495240W	GA	WGC	NNOA

CALLISTO HEAD	PROMONTORY	595510N1492740W	GA	WGC	NYOA
CAMP POINT	POINT OF LAND	595000N1530500W	GA	WGC	YNOC
CAPE DOUGLAS	POINT OF LAND	585100N1531500W	GA	WGC	YNOC
CAPE ELIZABETH	POINT OF LAND	590930N1515300W	GA	WGC	NNOA
CAPE FAIRFIELD	PROMONTORY	595600N1485300W	GA	WGC	NNOA
CAPE HORN	POINT OF LAND	592200N1504300W	GA	WGC	YNOC
CAPE JUNKEN	POINT OF LAND	595500N1483800W	GA	WGC	NNOA
CAPE KASILOF	POINT OF LAND	602200N1512200W	GA	WGC	NYOE
CAPE MANSFIELD	POINT OF LAND	595700N1490100W	GA	WGC	NYOA
CAPE NINILCHIK	POINT OF LAND	600200N1514200W	GA	WGC	NNOE
CAPE PUGET	POINT OF LAND	595635N1482630W	GA	WGC	NNOA
CAPE RESURRECTION	POINT OF LAND	595200N1491700W	GA	WGC	NNOA
CAPE STARICHKOF	POINT OF LAND	595300N1514800W	GA	WGC	NNOC
CAPPS GLACIER	GLACIER	612100N1514300W	GA	WGC	NNOE
CATARACT COVE	COVE	594230N1495000W	GA	WGC	YYOC
CATARACT GLACIER	GLACIER	610230N1482310W	GA	WGC	NNOC
CHAKACHAMNA LAKE	LAKE	611230N1523530W	GA	WGC	NYOC
CHAKACHATNA RIVER	STREAM	605640N1514430W	GA	WGC	NYOC
CHANCE COVE	COVE	592815N1501800W	GA	WGC	NYOA
CHAT COVE	COVE	594300N1493400W	GA	WGC	NYOA
CHAT ISLAND	ISLAND	594200N1493400W	GA	WGC	NYOA
CHATHAM ISLAND	ISLAND	591230N1514630W	GA	WGC	NYOA
CHENIK HEAD	POINT OF LAND	591300N1540700W	GA	WGC	NNOC
CHEVAL ISLAND	ISLAND	594600N1493100W	GA	WGC	NYOA
CHICKALOON BAY	BIGHT	620800N1482000W	GA	WGC	NNOE
CHICKALOON RIVER	STREAM	605430N1500300W	GA	WGC	YNOE
CHINA POOT BAY	LAGOON	593400N1511900W	GA	WGC	NNOC
CHINITNA BAY	BAY	595100N1525400W	GA	WGC	NNOC
CHINITNA POINT	POINT OF LAND	594130N1530310W	GA	WGC	NNOC
CHISIK ISLAND	ISLAND	600800N1523500W	GA	WGC	NNOE
CHISWELL ISLAND	ISLAND	593600N1493400W	GA	WGC	NNOA
CHISWELL ISLANDS	ISLANDS	593700N1493600W	GA	WGC	NNOA
CHROME BAY	COVE	591230N1514830W	GA	WGC	NYOC
CHUGACH BAY	BAY	591100N1513400W	GA	WGC	NNOA
CHUGACH ISLANDS	ISLANDS	590700N1514000W	GA	WGC	NNOA
CHUGACH PASSAGE	WATER PASSAGE	590900N1514400W	GA	WGC	NYOA
CHUGACHIK ISLAND	ISLAND	594445N1510300W	GA	WGC	NNOC
CLAIM POINT	POINT OF LAND	591200N1514900W	GA	WGC	NYOA
CLAM COVE	COVE	591300N1515000W	GA	WGC	YNOC
CLIFF BAY	BAY	594330N1493600W	GA	WGC	YNOA
CLOUDY CAPE	POINT OF LAND	593445N1500500W	GA	WGC	NYOA
COAL COVE	BIGHT	592345N1515400W	GA	WGC	NNOC
COAL POINT	POINT OF LAND	593615N1512430W	GA	WGC	YNOA
COBBS COVE	COVE	603000N1515700W	GA	WGC	NNOC
COHEN ISLAND	ISLAND	593230N1512830W	GA	WGC	NYOC
COLEMAN BAY	BAY	595200N1494000W	GA	WGC	NNOA
CONTACT POINT	POINT OF LAND	592145N1535640W	GA	WGC	NNOA
COOK INLET	ESTUARY	590500N1523000W	GA	WGC	NYOE
COTTONWOOD BAY	ESTUARY	593800N1533800W	GA	WGC	NNOC
CRATER BAY	BAY	594145N1494900W	GA	WGC	YYOA
CRESCENT RIVER	STREAM	601330N1523330W	GA	WGC	NNOC
CUP COVE	COVE	593945N1495640W	GA	WGC	NNOC
DANGEROUS CAPE	POINT OF LAND	592400N1515420W	GA	WGC	YNOC
DANGEROUS CAPE REEF	REEF	592415N1515510W	GA	WGC	NNOC
DAY HARBOR	BAY	595700N1491000W	GA	WGC	NNOA
DELTA ISLAND	ISLAND	611650N1503310W	GA	WGC	NNOC
DIAMOND POINT	POINT OF LAND	593845N1533745W	GA	WGC	YNOA
DINGLESTADT GLACIER	GLACIER	594200N1502500W	GA	WGC	NYOC
DIVISION ISLAND	ISLAND	592520N1504130W	GA	WGC	NNOA
DIXON GLACIER	GLACIER	594130N1505630W	GA	WGC	NYOC

DORA ISLAND	ISLAND	593945N1494245W	GA	WGC	YYOC
DORA PASSAGE	WATER PASSAGE	594000N1494100W	GA	WGC	NYOA
DORA REEF	REEF	590020N1514800W	GA	WGC	NYOA
DOROSHIN GLACIER	GLACIER	592900N1510800W	GA	WGC	NNOC
DOUBLE GLACIER	GLACIER	604200N1523800W	GA	WGC	YNOC
DOUGLAS RIVER	STREAM	590430N1534830W	GA	WGC	NNOA
DRIFT RIVER	STREAM	603500N1520700W	GA	WGC	NNOE
DRIFTWOOD BAY	BAY	595600N1491300W	GA	WGC	YNOA
DRY BAY	BIGHT	594000N1530800W	GA	WGC	YNOC
DUCK ISLAND	ISLAND	600900N1523400W	GA	WGC	NNOC
EAGLE BAY	BAY	612100N1494500W	GA	WGC	NNOA
EAST ARM NUKA BAY	ESTUARY	592800N1502700W	GA	WGC	NYOA
EAST CHUGACH ISLAND	ISLAND	590800N1512800W	GA	WGC	NYOA
EAST FORELAND	POINT OF LAND	604300N1512400W	GA	WGC	NNOC
ELDORADO NARROWS	WATER PASSAGE	595500N1491900W	GA	WGC	NNOA
ELDRED PASSAGE	WATER PASSAGE	593100N1512800W	GA	WGC	NNOC
ELIZABETH ISLAND	ISLAND	591000N1515000W	GA	WGC	NYOA
ELLSWORTH GLACIER	GLACIER	600500N1490100W	GA	WGC	NYOC
ENGLISH BAY	COVE	592115N1515600W	GA	WGC	NNOC
ENGLISH BAY REEF	REEF	592145N1515645W	GA	WGC	NNOC
EXCELSIOR GLACIER	GLACIER	595900N1484700W	GA	WGC	NYOC
FAULT POINT	POINT OF LAND	595800N1490700W	GA	WGC	NYOA
FIRE COVE	COVE	593930N1494645W	GA	WGC	YYOC
FIRE ISLAND	ISLAND	610900N1501200W	GA	WGC	YNOE
FLAT ISLANDS	ISLANDS	591945N1515945W	GA	WGC	NNOA
FORTIFICATION BLUFF	BLUFF	592530N1534730W	GA	WGC	NYOC
FOSSIL POINT	POINT OF LAND	601000N1524100W	GA	WGC	NNOC
FOX RIVER	STREAM	594800N1505900W	GA	WGC	NNOC
FRONT POINT	POINT OF LAND	591630N1505300W	GA	WGC	NYOA
FROZEN ROCK	ROCK	595630N1494228W	GA	WGC	NNOC
GLACIER SPIT	SPIT	595145N1530900W	GA	WGC	NYOC
GOAT HARBOR	BAY	600000N1482900W	GA	WGC	NYOC
GOMPERTZ CHANNEL	WATER PASSAGE	605300N1511800W	GA	WGC	NNOC
GORE POINT	POINT OF LAND	591200N1505730W	GA	WGC	NNOA
GORE ROCK	ROCK	590830N1511115W	GA	WGC	NNOA
GRANITE CAPE	POINT OF LAND	593645N1494600W	GA	WGC	NYOA
GRANITE ISLAND	ISLAND	593900N1494800W	GA	WGC	YNOA
GRANITE PASSAGE	WATER PASSAGE	593900N1494700W	GA	WGC	NNOA
GRANITE POINT	POINT OF LAND	610040N1512100W	GA	WGC	NYOE
GRASS ISLAND	ISLAND	593000N1512900W	GA	WGC	NNOC
GREWINGK GLACIER	GLACIER	593630N1510700W	GA	WGC	NNOC
GULL ISLAND	ISLAND	593510N1511945W	GA	WGC	YNOC
GULL ISLAND	ISLAND	595030N1525910W	GA	WGC	YNOA
GULL ROCK	POINT OF LAND	605805N1494600W	GA	WGC	YNOA
HALIBUT COVE	BAY	593700N1511400W	GA	WGC	YNOC
HARBOR ISLAND	ISLAND	594000N1493900W	GA	WGC	YYOA
HARDING GATEWAY	WATER PASSAGE	594900N1492700W	GA	WGC	NYOA
HARDING ICEFIELD	ICEFIELD	600000N1500000W	GA	WGC	NNOE
HARDOVER POINT	POINT OF LAND	592500N1504200W	GA	WGC	NYOA
HARRIET CREEK	STREAM	602500N1521700W	GA	WGC	YNOC
HARRIET POINT	POINT OF LAND	602400N1521500W	GA	WGC	NNOE
HARRINGTON POINT	POINT OF LAND	592730N1503000W	GA	WGC	NYOA
HARRIS BAY	BAY	594000N1495400W	GA	WGC	NYOA
HARRIS POINT	POINT OF LAND	593930N1495645W	GA	WGC	YNOA
HAT ISLAND	ISLAND	595729N1491830W	GA	WGC	NNOC
HERBS LAGOON	BIGHT	595330N1524800W	GA	WGC	NNOC
HERRING ISLANDS	ISLANDS	592900N1513000W	GA	WGC	NNOA
HESKETH ISLAND	ISLAND	593030N1513100W	GA	WGC	NNOC
HIVE ISLAND	ISLAND	595300N1492200W	GA	WGC	NYOA
HOLGATE ARM	ESTUARY	594900N1494500W	GA	WGC	NYOA

HOLGATE GLACIER	GLACIER	595100N1495200W	GA	WGC	NYOA
HOLGATE HEAD	PROMONTORY	595000N1494500W	GA	WGC	NYOA
HOME COVE	COVE	592330N1504215W	GA	WGC	NNOA
HOMER SPIT	SPIT	593700N1512700W	GA	WGC	NNOC
HOOF POINT	POINT OF LAND	592500N1501800W	GA	WGC	NNOC
HORSESHOE COVE	COVE	590600N1541000W	GA	WGC	NNOC
HUB ROCK	ROCK	594310N1494315W	GA	WGC	YNOA
HUMPY COVE	COVE	595800N1491800W	GA	WGC	YNOA
ILIAMNA BAY	ESTUARY	593700N1533300W	GA	WGC	NYOC
ILIAMNA POINT	POINT OF LAND	600220N1523500W	GA	WGC	NNOE
INISKIN BAY	ESTUARY	593900N1532700W	GA	WGC	NYOC
INISKIN ISLAND	ISLAND	593730N1532530W	GA	WGC	NYOC
INISKIN RIVER	STREAM	594700N1532700W	GA	WGC	NYOA
INISKIN ROCK	ROCK	593740N1532730W	GA	WGC	NYOC
INISKIN SHOAL	SHOAL	593715N1532730W	GA	WGC	NYOC
ISMAILOF ISLAND	ISLAND	593600N1511400W	GA	WGC	NNOC
JACKOLOF BAY	COVE	592800N1513200W	GA	WGC	NNOC
JAMES LAGOON	LAGOON	593400N1502000W	GA	WGC	NYOA
JOHNSON RIVER	STREAM	600130N1523615W	GA	WGC	YNOC
JOHNSTONE BAY	BAY	595500N1434500W	GA	WGC	NYOA
JUMA REEF	REEF	591130N1540420W	GA	WGC	NYO6
JUMBO ROCK	ROCK	604745N1511010W	GA	WGC	NNOA
KACHEMAK BAY	BAY	593500N1515200W	GA	WGC	NYOC
KALGIN ISLAND	ISLAND	602800N1515500W	GA	WGC	NNOE
KALIFONSKY BEACH	BEACH	602700N1511700W	GA	WGC	NNOC
KAMISHAK BAY	BAY	591500N1535000W	GA	WGC	NNOC
KAMISHAK RIVER	STREAM	590120N1540945W	GA	WGC	NNOA
KARLUK REEF	REEF	602700N1512400W	GA	WGC	NNOC
KASILOF RIVER	STREAM	602315N1511745W	GA	WGC	NNOE
KASITSNA BAY	BAY	592900N1513200W	GA	WGC	NYOC
KELP POINT	POINT OF LAND	591240N1514800W	GA	WGC	YYOA
KENAI PENINSULA	PENINSULA	600000N1500000W	GA	WGC	NYOA
KENAI RIVER	STREAM	603300N1511600W	GA	WGC	NNOE
KENNEDY ENTRANCE	WATER PASSAGE	590000N1515000W	GA	WGC	NYOC
KILLER BAY	COVE	595700N1491400W	GA	WGC	NYOA
KITTEN PASS	WATER PASSAGE	592130N1502240W	GA	WGC	NYOA
KNIK ARM	ESTUARY	611200N1501300W	GA	WGC	NNOE
KNIK ARM SHOAL	SHOAL	611217N1500517W	GA	WGC	NYO7
KNIK GLACIER	GLACIER	612400N1483400W	GA	WGC	NNOE
KNIK RIVER	STREAM	612900N1491600W	GA	WGC	NNOE
KNUTRUIN ROCK	ROCK	604300N1514230W	GA	WGC	NNOC
KOYUKTOLIK BAY	BAY	591430N1515630W	GA	WGC	NYOC
KUSTATAN RIVER	STREAM	604400N1515000W	GA	WGC	NNOE
LAIDA SLOUGH	LAGOON	594800N1515100W	GA	WGC	NNOA
LAIDA SPIT	SPIT	594800N1515100W	GA	WGC	NNOA
LANCASHIRE ROCKS	ROCKS	593300N1512500W	GA	WGC	NNOC
LIGHT POINT	POINT OF LAND	602900N1515000W	GA	WGC	NNOC
LITTLE SUSITANA RIVER	STREAM	611515N1501730W	GA	WGC	NNOA
LONE ROCK	ROCK	593430N1493725W	GA	WGC	NYOA
LONG ISLAND	ISLAND	591830N1505400W	GA	WGC	NNOC
LOWELL POINT	POINT OF LAND	600415N1492600W	GA	WGC	NYOA
MAGNET ROCK	ROCK	591830N1520000W	GA	WGC	NYOC
MAGNETIC ISLAND	ISLAND	601430N1525100W	GA	WGC	NNOC
MALLARD BAY	ESTUARY	601810N1474900W	GA	WGC	NNOC
MARYS BAY	COVE	595100N1492300W	GA	WGC	NNOA
MATANUSKA RIVER	STREAM	614730N1473015W	GA	WGC	NNOE
MATUSHKA ISLAND	ISLAND	593700N1493700W	GA	WGC	NYOA
MCARTHUR COVE	COVE	592230N1502130W	GA	WGC	NYOA
MCARTHUR PASSAGE	WATER PASSAGE	592730N1502100W	GA	WGC	YNOA
MCARTHUR RIVER	STREAM	605500N1514300W	GA	WGC	NYOE

MCCARTY GLACIER	GLACIER	594400N1501330W	GA	WGC	YYOA
MCCARTY LAGOON	LAGOON	593200N1502100W	GA	WGC	NYOA
MCDONALD SPIT	SPIT	592900N1513500W	GA	WGC	NNOC
MCMULLEN COVE	COVE	594600N1494600W	GA	WGC	NYOA
MCNEIL COVE	BAY	590830N1541130W	GA	WGC	NNOC
MCNEIL HEAD	PROMONTORY	590720N1541030W	GA	WGC	NNOA
MCNEIL ISLET	ISLAND	590740N1540930W	GA	WGC	NNOC
MERMAID ISLAND	ISLAND	593234N1512350W	GA	WGC	NYO6
MIDDLE GROUND SHOAL	SHOAL	605300N1512300W	GA	WGC	YNOC
MIKES BAY	COVE	592130N1504300W	GA	WGC	NNOC
MOONLIGHT BAY	COVE	593000N1502200W	GA	WGC	NYOA
MOOSE POINT	POINT OF LAND	605715N1504100W	GA	WGC	NNOE
MOOSE POINT SHOAL	SHOAL	610000N1503900W	GA	WGC	NNOC
MORNING COVE	COVE	592730N1501800W	GA	WGC	NYOA
MOSS POINT	POINT OF LAND	593230N1503630W	GA	WGC	YYOA
MUSHROOM ISLETS	ISLANDS	593835N1532630W	GA	WGC	NYOC
NAGAHUT ROCKS	ROCKS	591100N1514600W	GA	WGC	NYOA
NATOA ISLAND	ISLAND	593830N1493630W	GA	WGC	NYOA
NEPTUNE BAY	BIGHT	593300N1512400W	GA	WGC	NNOC
NIKA POINT	POINT OF LAND	591730N1504300W	GA	WGC	NYOA
NIKISHKA BAY	BIGHT	604500N1511800W	GA	WGC	NYOC
NINILCHIK RIVER	STREAM	600300N1514000W	GA	WGC	NNOE
NORDYKE ISLAND	ISLAND	591045N1540515W	GA	WGC	NNOC
NORTH ARM NUKA BAY	ESTUARY	593200N1503500W	GA	WGC	NNOA
NORTH FORELAND	POINT OF LAND	610250N1510940W	GA	WGC	NNOC
NORTH HEAD	PROMONTORY	593730N1533330W	GA	WGC	NYOC
NORTH POINT	POINT OF LAND	611030N1500930W	GA	WGC	YYOE
NORTHWEST POINT	POINT OF LAND	603100N1515600W	GA	WGC	NNOC
NORTHWESTERN GLACIER	GLACIER	594730N1500300W	GA	WGC	NYOC
NORTHWESTERN LAGOON	LAGOON	594400N1495500W	GA	WGC	NNOC
NUBBLE POINT	POINT OF LAND	592915N1513400W	GA	WGC	NNOC
NUKA BAY	ESTUARY	591900N1503300W	GA	WGC	NNOA
NUKA ISLAND	ISLAND	592200N1504000W	GA	WGC	NYOA
NUKA PASSAGE	WATER PASSAGE	592400N1504400W	GA	WGC	NYOA
NUKA POINT	POINT OF LAND	591730N1504300W	GA	WGC	NYOA
NUKA RIVER	STREAM	593300N1503800W	GA	WGC	NYOC
NUKA ROCK	ROCK	591700N1504300W	GA	WGC	NYOA
NUMBER THREE BAY	BIGHT	604730N1510330W	GA	WGC	NYOC
OIL BAY	BAY	593800N1531700W	GA	WGC	NYOC
OIL POINT	POINT OF LAND	593800N1531400W	GA	WGC	NNOC
OIL REEF	REEF	593720N1531800W	GA	WGC	NYOC
OLDMANS BAY	BAY	602300N1520200W	GA	WGC	NNOC
OTTER CREEK	STREAM	605215N1505155W	GA	WGC	YNOE
OUTER ISLAND	ISLAND	592100N1502500W	GA	WGC	NYOA
PAGUNA ARM	BAY	593630N1500400W	GA	WGC	NYOA
PALISADE LAGOON	LAGOON	593100N1502900W	GA	WGC	NYOA
PARADISE COVE	COVE	594530N1493630W	GA	WGC	NYOC
PASSAGE ISLAND	ISLAND	592215N1515300W	GA	WGC	NNOC
PEDERSON GLACIER	GLACIER	595300N1494500W	GA	WGC	NYOA
PERL ISLAND	ISLAND	590700N1514000W	GA	WGC	NYOA
PERL ROCK	ROCK	590530N1514130W	GA	WGC	NYOA
PETERSON BAY	BAY	593500N1511800W	GA	WGC	YNOC
PETERSON POINT	POINT OF LAND	593600N1511600W	GA	WGC	NNOC
PETES PASS	WATER PASSAGE	593900N1493900W	GA	WGC	NNOC
PETROF GLACIER	GLACIER	592315N1504800W	GA	WGC	NNOA
PETROF POINT	POINT OF LAND	591730N1504530W	GA	WGC	NYOA
PICNIC HARBOR	COVE	591530N1512500W	GA	WGC	NNOA
PILOT HARBOR	COVE	593500N1503000W	GA	WGC	NYOA
PILOT ROCK	ROCK	594430N1492800W	GA	WGC	NYOA
PINKIDULIA COVE	COVE	590430N1541100W	GA	WGC	NNOC

PINNACLE ROCK	ROCK	595530N1485000W	GA	WGC	YNOA
PINNACLE ROCK	ROCK	591920N1503900W	GA	WGC	YNOC
PLACER RIVER	STREAM	605000N1490000W	GA	WGC	NYOA
POINT ADAM	POINT OF LAND	591520N1595830W	GA	WGC	NYOC
POINT BEDE	POINT OF LAND	591850N1515815W	GA	WGC	NNOC
POINT CAMPBELL	POINT OF LAND	610924N1500420W	GA	WGC	NNOC
POINT MACKENZIE	POINT OF LAND	611418N1495900W	GA	WGC	NNOA
POINT NASKOWHAK	POINT OF LAND	592730N1514430W	GA	WGC	NYOC
POINT POGIBSHI	POINT OF LAND	592530N1515300W	GA	WGC	NNOC
POINT POSSESSION	POINT OF LAND	610222N1502230W	GA	WGC	NNOE
POINT WORONZOF	POINT OF LAND	611215N1500100W	GA	WGC	NNOE
POMEROY ISLAND	ISLAND	593700N1532200W	GA	WGC	NYOC
PONY COVE	COVE	594500N1493300W	GA	WGC	NYOA
PORCUPINE COVE	COVE	595100N1493500W	GA	WGC	NNOC
PORCUPINE GLACIER	GLACIER	600000N1491700W	GA	WGC	NYOC
PORT BAINBRIDGE	ESTUARY	595700N1482100W	GA	WGC	NYOA
PORT CHATHAM	BAY	591230N1514700W	GA	WGC	NNOA
PORT DICK	BAY	591300N1510300W	GA	WGC	NNOA
PORT GRAHAM	BAY	592200N1515500W	GA	WGC	NYOC
PORTLOCK GLACIER	GLACIER	594000N1510200W	GA	WGC	NYOC
POWDER ISLAND	ISLAND	592530N1514250W	GA	WGC	NNOC
PUGET BAY	BAY	595600N1483100W	GA	WGC	NYOA
PUGET GLACIER	GLACIER	600645N1483745W	GA	WGC	NYOA
PYE ISLANDS	ISLANDS	592300N1502500W	GA	WGC	NNOA
PYE REEF	REEF	591800N1502500W	GA	WGC	NYOA
QUARTZ BAY	COVE	593100N1503300W	GA	WGC	NYOA
QUICKSAND COVE	BAY	594700N1494600W	GA	WGC	NYOA
RABBIT ISLAND	ISLAND	592230N1502500W	GA	WGC	YYOA
RACE POINT	POINT OF LAND	611015N1501350W	GA	WGC	YNOC
RAGGED ISLAND	ISLAND	593000N1502400W	GA	WGC	NYOA
RED GLACIER	GLACIER	595800N1524800W	GA	WGC	YNOC
RED RIVER	STREAM	595430N1524350W	GA	WGC	YNOC
REDOUBT BAY	BIGHT	603500N1520500W	GA	WGC	NNOE
REDOUBT CREEK	STREAM	602200N1521900W	GA	WGC	NNOC
REDOUBT POINT	PROMONTORY	601715N1522500W	GA	WGC	NNOE
RENARD ISLAND	ISLAND	595500N1492000W	GA	WGC	NYOA
RESURRECTION BAY	ESTUARY	594800N1493000W	GA	WGC	NNOA
RESURRECTION CREEK	STREAM	605530N1493845W	GA	WGC	NYOE
RIGHT ARM INISKIN BAY	ESTUARY	594330N1532230W	GA	WGC	NYOC
RIPPLE COVE	COVE	594015N1594745W	GA	WGC	YYOC
ROARING COVE	COVE	592500N1502500W	GA	WGC	NYOA
ROCKY BAY	BAY	591415N1512500W	GA	WGC	YNOA
ROCKY COVE	COVE	592645N1534330W	GA	WGC	YYOC
ROCKY RIVER	STREAM	591700N1512430W	GA	WGC	NNOC
RUGGED ISLAND	ISLAND	595130N1492300W	GA	WGC	NYOA
RUSSIAN POINT	POINT OF LAND	592130N1515500W	GA	WGC	NNOC
SADIE COVE	COVE	593030N1512800W	GA	WGC	NNOC
SAFETY COVE	COVE	595900N1481300W	GA	WGC	NNOA
SALMO ROCK	ROCK	603120N1512110W	GA	WGC	NYOC
SANDY BAY	BAY	593900N1495800W	GA	WGC	NNOC
SCOTT ISLAND	ISLAND	593820N1532600W	GA	WGC	YYOC
SEA OTTER POINT	PROMONTORY	595000N1530100W	GA	WGC	NNOC
SEAL ROCKS	ROCKS	593125N1493732W	GA	WGC	YNOA
SEAL SPIT	SPIT	594959N1530529W	GA	WGC	NYOC
SELDOVIA BAY	ESTUARY	592745N1514330W	GA	WGC	NNOC
SELDOVIA POINT	POINT OF LAND	592815N1514200W	GA	WGC	NNOC
SELENIE LAGOON	LAGOON	592230N1515200W	GA	WGC	NNOA
SHAW ISLAND	ISLAND	590015N1532300W	GA	WGC	YYOC
SHELTER BAY	BIGHT	610845N1501530W	GA	WGC	YYOA
SHELTER COVE	COVE	593145N1503800W	GA	WGC	NYOA

SHIP CREEK	STREAM	611336N1495345W	GA	WGC	YYOE
SIXMILE CREEK	STREAM	611738N1494950W	GA	WGC	YNOE
SIXTY-FOOT ROCK	ROCK	593300N1512800W	GA	WGC	NNOC
SKEE GLACIER	GLACIER	595900N1494200W	GA	WGC	NYOA
SKILAK LAKE	LAKE	602500N1502000W	GA	WGC	NNOE
SLATE ISLAND	ISLAND	595500N1494300W	GA	WGC	NYOA
SNIPERS POINT	POINT OF LAND	605430N1492430W	GA	WGC	NYOA
SOUTH HEAD	PROMONTORY	593625N1533330W	GA	WGC	YYOA
SOUTHERN GLACIER	GLACIER	592400N1510900W	GA	WGC	NNOC
SPLIT GLACIER	GLACIER	593830N1502800W	GA	WGC	NYOC
SPOTTED GLACIER	GLACIER	585800N1532800W	GA	WGC	NNOA
SPRING POINT	POINT OF LAND	595245N1524815W	GA	WGC	NNOC
SQUAB ISLAND	ISLAND	595600N1494300W	GA	WGC	NYOA
SQUAREHEAD COVE	COVE	601400N1524000W	GA	WGC	NNOC
STEEP POINT	POINT OF LAND	592900N1501500W	GA	WGC	NNOC
SUKOI BAY	BAY	585200N1531600W	GA	WGC	NNOA
SUNDAY HARBOR	COVE	591600N1510000W	GA	WGC	NYOA
SUNNY COVE	COVE	595445N1492110W	GA	WGC	NYOA
SUROK POINT	POINT OF LAND	593745N1500400W	GA	WGC	NYOC
SURPRISE BAY	BAY	502900N1503200W	GA	WGC	NYOA
SUSITNA RIVER	STREAM	611500N1503600W	GA	WGC	NYOE
TAKOMA COVE	COVE	591545N1510000W	GA	WGC	NNOA
TALUS BAY	COVE	600000N1491200W	GA	WGC	NYOA
TAROKA ARM	BAY	593600N1500700W	GA	WGC	NYOA
TAYLOR BAY	BAY	591630N1510600W	GA	WGC	YYOA
TAZ BASIN	COVE	593900N1494900W	GA	WGC	NNOC
THE SISTERS	ROCKS	601800N1512700W	GA	WGC	NNOC
THREE HOLE BAY	BAY	594500N1493800W	GA	WGC	NYOA
THREE HOLE POINT	POINT OF LAND	594550N1493830W	GA	WGC	NYOA
THUMB COVE	BAY	600015N1491930W	GA	WGC	NYOA
THUNDER BAY	BAY	593300N1501000W	GA	WGC	NNOA
TIGNAGVIK POINT	POINT OF LAND	592615N1534330W	GA	WGC	NNOA
TOE POINT	POINT OF LAND	593831N1493950W	GA	WGC	NYOA
TONSINA BAY	BAY	591800N1505400W	GA	WGC	NNOA
TONSINA POINT	POINT OF LAND	600300N1492600W	GA	WGC	NNOC
TOOTH COVE	COVE	594900N1494000W	GA	WGC	NNOC
TRADING BAY	BIGHT	605500N1513500W	GA	WGC	NNOE
TRIUMVIRATE GLACIER	GLACIER	612500N1514600W	GA	WGC	NYOE
TURNAGAIN ARM	ESTUARY	610600N1501200W	GA	WGC	NNOE
TURTLE REEF	REEF	593640N1533300W	GA	WGC	NYOC
TUSTUMENA LAKE	LAKE	601000N1505000W	GA	WGC	NNOE
TUTKA BAY	ESTUARY	592700N1512330W	GA	WGC	NNOC
TUXEDNI BAY	ESTUARY	601200N1523400W	GA	WGC	NYOE
TUXEDNI CHANNEL	WATER PASSAGE	600800N1523700W	GA	WGC	NNOE
TUXEDNI GLACIER	GLACIER	601530N1530200W	GA	WGC	NNOC
TUXEDNI RIVER	STREAM	601500N1525500W	GA	WGC	NNOC
TWIN ISLANDS	ISLANDS	594000N1494300W	GA	WGC	NYOA
TWO ARM BAY	BAY	593600N1500300W	GA	WGC	NNOA
URSUS COVE	BAY	593200N1534000W	GA	WGC	NYOC
URSUS HEAD	PROMONTORY	593315N1533520W	GA	WGC	NYOC
VERDANT ISLAND	ISLAND	594300N1494400W	GA	WGC	YNOC
VERT ISLAND	ISLAND	593800N1532600W	GA	WGC	NYOC
WEST ARM NUKA BAY	ESTUARY	592800N1503300W	GA	WGC	NYOA
WEST ARM PORT DICK	BAY	591545N1510545W	GA	WGC	NNOA
WEST FORELAND	POINT OF LAND	604300N1514230W	GA	WGC	NNOA
WEST POINT	POINT OF LAND	610735N1501700W	GA	WGC	NYOE
WESTDAHL COVE	COVE	591930N1504600W	GA	WGC	NYOA
WHIDBEY BAY	BAY	595600N1485600W	GA	WGC	NYOA
WHITE GULL ISLAND	ISLAND	593700N1533400W	GA	WGC	NYOC
WILDCAT COVE	BAY	592500N1502200W	GA	WGC	NYOA

WILDCAT PASS	WATER PASSAGE	592300N1502330W	GA	WGC	NYOA
WINDY BAY	BAY	591330N1512730W	GA	WGC	YNOA
WINDY POINT	POINT OF LAND	605615N1493400W	GA	WGC	YNOA
WOSNESENSKI GLACIER	GLACIER	593030N1510300W	GA	WGC	NNOA
YALIK BAY	BAY	592800N1503500W	GA	WGC	NYOA
YALIK GLACIER	GLACIER	592715N1504300W	GA	WGC	NYOA
YALIK POINT	POINT OF LAND	592700N1503500W	GA	WGC	NYOA
YUKON ISLAND	ISLAND	593130N1512930W	GA	WGC	NNOC

SUBREGION IV
ALASKA PENINSULA - CAPE DOUGLAS TO ISANOTSKI STRAIT - AND KODIAK ISLAND

ABERDEEN ROCK	ROCK	571240N1531130W	GA	APN	NYOA
ACHEREDIN BAY	BAY	551000N1600400W	GA	APN	NNOC
ACHEREDIN POINT	POINT OF LAND	551000N1600400W	GA	APN	NNOC
AFOGNAK BAY	ESTUARY	580230N1524500W	GA	APN	NNOC
AFOGNAK ISLAND	ISLAND	581500N1523000W	GA	APN	NNOC
AFOGNAK LAKE	LAKE	580630N1525500W	GA	APN	NNOC
AFOGNAK POINT	POINT OF LAND	575930N1524730W	GA	APN	NNOC
AFOGNAK RIVER	STREAM	580415N1524640W	GA	APN	NNOC
AFOGNAK STRAIT	WATER PASSAGE	575900N1524800W	GA	APN	NNOC
AGHIK ISLAND	ISLAND	561200N1564500W	GA	APN	NNOC
AGHIYUK ISLAND	ISLAND	561000N1564700W	GA	APN	NNOC
AGRIPINA BAY	BAY	570600N1562500W	GA	APN	NNOC
AGUCHIK ISLAND	ISLAND	581730N1541645W	GA	APN	NYOC
AGULIGIK ISLAND	ISLAND	581900N1541200W	GA	APN	NNOC
AIAKTALIK COVE	BAY	564230N1540600W	GA	APN	NNOA
AIAKTALIK ISLAND	ISLAND	564200N1540300W	GA	APN	NNOC
AIUGNAK COLUMNS	ISLANDS	565300N1563400W	GA	APN	NNOC
AKHIOK BAY	BAY	565600N1541000W	GA	APN	NNOC
AKHIOK ISLAND	ISLAND	565520N1541100W	GA	APN	NYOC
AKHIOK REEF	REEF	565500N1540830W	GA	APN	NNOC
ALASKA PENINSULA	PENINSULA	570000N1580000W	GA	APN	NYOA
ALEKS ROCK	ROCK	542800N1631000W	GA	APN	NNOC
ALEUTIAN ROCK	ROCK	572530N1535030W	GA	APN	NNOC
ALEXANDER ISLAND	ISLAND	580210N1523950W	GA	APN	NNOC
ALEXANDER POINT	POINT OF LAND	554740N1592500W	GA	APN	NYOC
ALF ISLAND	ISLAND	572435N1535010W	GA	APN	NYOC
ALIKSEMIT ISLAND	ISLAND	560000N1564000W	GA	APN	NNOC
ALINCHAK BAY	BIGHT	574700N1551600W	GA	APN	NNOC
ALITAK BAY	BAY	565000N1541000W	GA	APN	NNOA
ALITAK LAGOON	LAGOON	565300N1541730W	GA	APN	NNOC
ALITAK SHOAL	SHOAL	565000N1541700W	GA	APN	NYOC
ALIULIK PENINSULA	PENINSULA	565000N1535500W	GA	APN	NYOC
ALLIGATOR ISLAND	ISLAND	582830N1524710W	GA	APN	NNOC
ALPINE COVE	BAY	570820N1534530W	GA	APN	NYOA
AMAGAT ISLAND	ISLAND	545400N1625300W	GA	APN	NNOC
AMALIK BAY	BAY	580400N1542900W	GA	APN	NNOC
AMBER BAY	BAY	564500N1571700W	GA	APN	NNOC
AMEE BAY	BAY	571230N1531130W	GA	APN	NNOC
AMEE ISLAND	ISLAND	571210N1531110W	GA	APN	NYOC
AMERICAN BAY	BAY	554200N1600800W	GA	APN	YNOC
AMIK ISLAND	ISLAND	565800N1540715W	GA	APN	NYOC
AMOOK ISLAND	ISLAND	573000N1535100W	GA	APN	NYOC
ANCHOR BAY	BAY	555500N1585730W	GA	APN	NNOC
ANCHOR COVE	COVE	570700N1540800W	GA	APN	YNOC
ANCHORAGE BAY	BAY	561900N1582300W	GA	APN	NNOC
ANDREON BAY	BAY	583030N1522430W	GA	APN	NNOC
ANDRONICA ISLAND	ISLAND	552000N1600500W	GA	APN	NNOC
ANGUK ISLAND	ISLAND	573845N1534200W	GA	APN	NYOC
ANGUVIK ISLAND	ISLAND	562600N1581700W	GA	APN	NNOC
ANIAKCHAK BAY	BAY	564200N1572200W	GA	APN	NNOC
ANOWIK ISLAND	ISLAND	560600N1564000W	GA	APN	NNOC
ANTON LARSEN BAY	BAY	575200N1523800W	GA	APN	NYOC
ARCH POINT	POINT OF LAND	551230N1615420W	GA	APN	YNOC
ARNKIL ISLAND	ISLAND	580310N1524500W	GA	APN	NNOC
ASHIIAK ISLAND	ISLAND	570430N1562430W	GA	APN	NNOC
ATKINS ISLAND	ISLAND	550330N1591830W	GA	APN	NNOC
ATKULIK ISLAND	ISLAND	561600N1574400W	GA	APN	NNOC

AYAKULIK ISLAND	ISLAND	571300N1543500W	GA	APN	NNOC
AYAKULIK RIVER	STREAM	571200N1543200W	GA	APN	NYOA
AZIMUTH POINT	POINT OF LAND	575200N1522515W	GA	APN	NNOA
BACK BAY	BAY	580440N1524550W	GA	APN	NNOC
BALBOA BAY	BAY	553000N1613500W	GA	APN	NYOC
BALIKA BASIN	LAGOON	575620N1522630W	GA	APN	NNOA
BALIKA COVE	COVE	575610N1522540W	GA	APN	NNOA
BAN ISLAND	ISLAND	581900N1525300W	GA	APN	NNOC
BARABARA COVE	BIGHT	574915N1525400W	GA	APN	NYOC
BARALOF BAY	BAY	551400N1603200W	GA	APN	NNOC
BARE ISLAND	ISLAND	575715N1530430W	GA	APN	YNOA
BARLING BAY	BAY	571100N1532100W	GA	APN	NYOC
BARNABAS ROCK	ROCK	571135N1525330W	GA	APN	NYOC
BARREN ISLANDS	ISLANDS	585500N1520800W	GA	APN	NNOC
BARRY LAGOON	LAKE	572700N1522000W	GA	APN	NNOC
BAY POINT	POINT OF LAND	551915N1605145W	GA	APN	YNOC
BEAR BAY	BAY	551030N1620000W	GA	APN	YNOC
BEAR ISLAND	ISLAND	573940N1540200W	GA	APN	YNOC
BEAR ISLAND	ISLAND	582640N1524130W	GA	APN	YNOC
BEAR ROCK	ROCK	550255N1622820W	GA	APN	YNOC
BEAR ROCK	ROCK	570420N1535700W	GA	APN	YNOA
BEAR ROCKS	ROCKS	571630N1544400W	GA	APN	NNOA
BEAVER BAY	BAY	553000N1605300W	GA	APN	YNOC
BELKOFSKI BAY	BAY	550500N1620900W	GA	APN	NYOC
BELKOFSKI POINT	POINT OF LAND	555430N1620300W	GA	APN	NYOC
BENDEL ISLAND	ISLAND	550500N1594800W	GA	APN	NYOC
BENT CAPE	POINT OF LAND	545330N1622500W	GA	APN	NYOC
BERT POINT	POINT OF LAND	565800N1535100W	GA	APN	NYOC
BIG BAY	BAY	583300N1523900W	GA	APN	YYOC
BIG FORT CHANNEL	WATER PASSAGE	582930N1522630W	GA	APN	NNOC
BIG FORT ISLAND	ISLAND	583000N1522500W	GA	APN	NNOC
BIG KONIUJI ISLAND	ISLAND	550600N1593300W	GA	APN	NNOC
BIG LAGOON	LAGOON	550700N1631000W	GA	APN	NNOA
BIG ROCK	ROCK	580108N1524000W	GA	APN	NNOC
BIG WATERFALL BAY	BAY	582500N1523000W	GA	APN	NNOC
BIRD ISLAND	ISLAND	544900N1594600W	GA	APN	YNOC
BIRD ISLAND	ISLAND	574705N1522205W	GA	APN	YNOC
BIRD ROCK	ROCK	574140N1535430W	GA	APN	YNOC
BLACK CAPE	POINT OF LAND	582430N1525300W	GA	APN	YNOC
BLACK POINT	POINT OF LAND	570000N1531800W	GA	APN	YNOC
BLACK POINT	POINT OF LAND	552440N1614130W	GA	APN	YNOA
BLACK POINT	POINT OF LAND	575450N1522900W	GA	APN	YNOA
BLACK ROCK	ROCK	552100N1614330W	GA	APN	YNOC
BLIND BREAKER	ROCK	551013N1602857W	GA	APN	NNOA
BLUEFOX BAY	BAY	582600N1524100W	GA	APN	YNOC
BLUFF POINT	POINT OF LAND	550940N1615340W	GA	APN	YNOC
BLUFF POINT	POINT OF LAND	571940N1525400W	GA	APN	YNOC
BLUFF POINT	POINT OF LAND	552020N1614630W	GA	APN	YNOC
BLUFF POINT	PROMONTORY	554500N1594300W	GA	APN	YNOC
BLUFF POINT	POINT OF LAND	553300N1611200W	GA	APN	YNOA
BLUNT POINT	POINT OF LAND	554000N1600800W	GA	APN	YNOC
BOILER POINT	POINT OF LAND	550040N1630900W	GA	APN	NNOA
BOLD CAPE	POINT OF LAND	550130N1621500W	GA	APN	NNOA
BOOT POINT	POINT OF LAND	565000N1534600W	GA	APN	YYOC
BOULDER BAY	BAY	553530N1594400W	GA	APN	YNOC
BOULDER BAY	BAY	571600N1524500W	GA	APN	YNOC
BROAD POINT	POINT OF LAND	574100N1522400W	GA	APN	YNOC
BROKEN POINT	POINT OF LAND	575250N1533710W	GA	APN	YYOC
BROOKERS LAGOON	COVE	573730N1522030W	GA	APN	NYOC
BROTHERS ISLANDS	ISLANDS	555545N1584900W	GA	APN	NNOC

BROWNS POINT	POINT OF LAND	562000N1583000W	GA	APN	NNOC
BRUHN POINT	POINT OF LAND	574200N1523240W	GA	APN	NNOC
BRUIN REEF	REEF	570415N1535650W	GA	APN	NNOA
BUKTI POINT	POINT OF LAND	580150N1531200W	GA	APN	NNOC
BUMBLE BAY	BAY	571630N1544130W	GA	APN	NNOC
BUN POINT	POINT OF LAND	565825N1540600W	GA	APN	NNOC
BUN ROCK	ROCK	545020N1622620W	GA	APN	NYOC
BUSH POINT	POINT OF LAND	571310N1531255W	GA	APN	YNOA
BUYAN ISLANDS	ISLANDS	545230N1620600W	GA	APN	NNOC
CAMP COVE	BAY	565720N1540745W	GA	APN	YNOC
CANNERY COVE	COVE	570930N1541330W	GA	APN	YNOC
CANOE BAY	BAY	553400N1611800W	GA	APN	NNOC
CAPE AKLEK	POINT OF LAND	574030N1550500W	GA	APN	NNOC
CAPE ALIAKSIN	PENINSULA	553000N1604500W	GA	APN	NNOC
CAPE ALITAK	POINT OF LAND	565040N1541800W	GA	APN	NNOC
CAPE ATUSHAGVIK	POINT OF LAND	580500N1541900W	GA	APN	NNOC
CAPE AYUTKA	POINT OF LAND	564600N1572400W	GA	APN	NYOC
CAPE BARNABAS	POINT OF LAND	530900N1525300W	GA	APN	NNOC
CAPE CHINIAK	POINT OF LAND	583100N1535430W	GA	APN	NNOC
CAPE CURRENT	POINT OF LAND	582740N1522910W	GA	APN	NNOC
CAPE CURRENT NARROWS	WATER PASSAGE	582805N1523000W	GA	APN	NNOC
CAPE DEVINE	PROMONTORY	552245N1600900W	GA	APN	NNOC
CAPE DOUGLAS	POINT OF LAND	585100N1531500W	GA	APN	YNOC
CAPE GRANT	POINT OF LAND	572525N1544250W	GA	APN	NYOC
CAPE GREVILLE	POINT OF LAND	573530N1520930W	GA	APN	NNOC
CAPE GULL	POINT OF LAND	581300N1540830W	GA	APN	NNOC
CAPE HEPBURN	POINT OF LAND	560730N1535800W	GA	APN	NNOC
CAPE HORN	POINT OF LAND	550330N1600900W	GA	APN	YNOC
CAPE IGVAK	PROMONTORY	572600N1560100W	GA	APN	NNOC
CAPE IKOLIK	POINT OF LAND	571715N1544700W	GA	APN	NYOC
CAPE IKTI	POINT OF LAND	560000N1583100W	GA	APN	NYOC
CAPE ILKTUGITAK	POINT OF LAND	580115N1543445W	GA	APN	NNOC
CAPE IZHUT	POINT OF LAND	580610N1522020W	GA	APN	NYOC
CAPE KAGUYAK	POINT OF LAND	565230N1534130W	GA	APN	NNOC
CAPE KARLUK	POINT OF LAND	573510N1543050W	GA	APN	NNOC
CAPE KASIAK	POINT OF LAND	570420N1533000W	GA	APN	NNOC
CAPE KAYAKLIUT	POINT OF LAND	571735N1561900W	GA	APN	NNOC
CAPE KAZAKOF	POINT OF LAND	580440N1523740W	GA	APN	NNOC
CAPE KEKURNOI	POINT OF LAND	574330N1550750W	GA	APN	NYOC
CAPE KIAVAK	POINT OF LAND	570000N1533300W	GA	APN	NNOC
CAPE KILOKAK	POINT OF LAND	571115N1561900W	GA	APN	NNOC
CAPE KOSTROMITINOF	POINT OF LAND	580505N1523230W	GA	APN	NNOC
CAPE KRENITZEN	POINT OF LAND	550400N1632500W	GA	APN	NNOC
CAPE KUBUGAKLI	POINT OF LAND	575350N1550335W	GA	APN	NNOC
CAPE KULIAK	POINT OF LAND	580810N1541230W	GA	APN	NNOC
CAPE KULIUK	POINT OF LAND	574810N1535500W	GA	APN	NYOC
CAPE KUMLIK	PROMONTORY	563900N1572700W	GA	APN	NNOA
CAPE KUMLIUN	PENINSULA	563000N1575400W	GA	APN	NNOC
CAPE KUNMIK	PROMONTORY	564600N1571200W	GA	APN	NNOC
CAPE KUYUYUKAT	PROMONTORY	565400N1565000W	GA	APN	NNOC
CAPE LIAKIK	POINT OF LAND	570700N1532700W	GA	APN	NNOC
CAPE NEWLAND	POINT OF LAND	583030N1523900W	GA	APN	NNOA
CAPE NUKSHAK	POINT OF LAND	582330N1535845W	GA	APN	NNOA
CAPE NUNILIAK	POINT OF LAND	580945N1531300W	GA	APN	NNOC
CAPE PARAMANOF	POINT OF LAND	581820N1530330W	GA	APN	NNOC
CAPE PROVIDENCE	POINT OF LAND	565900N1563300W	GA	APN	NNOC
CAPE ROZHNOF	PENINSULA	555800N1605700W	GA	APN	NNOC
CAPE SITKANIK	POINT OF LAND	563345N1535200W	GA	APN	NYOA
CAPE ST HERMOGENES	POINT OF LAND	581500N1514730W	GA	APN	NNOC
CAPE TACHILNI	POINT OF LAND	535600N1625230W	GA	APN	NNOC

CAPE THOMPSON	POINT OF LAND	551500N1593100W	GA	APN	YNOC
CAPE TOLSTOI	POINT OF LAND	552200N1613000W	GA	APN	NNOC
CAPE TRINITY	POINT OF LAND	564450N1540830W	GA	APN	NNOC
CAPE UGANIK	POINT OF LAND	575800N1533000W	GA	APN	NNOC
CAPE UGAT	POINT OF LAND	575220N1535040W	GA	APN	NNOC
CAPE UGYAK	POINT OF LAND	581645N1540600W	GA	APN	NNOC
CAPE UNALISHAGVAK	POINT OF LAND	573245N1554340W	GA	APN	NNOC
CAPE UYAK	POINT OF LAND	573820N1542050W	GA	APN	NNOC
CAPE WEDGE	POINT OF LAND	551700N1595300W	GA	APN	NNOC
CAPTAIN HARBOR	COVE	551000N1620500W	GA	APN	NYOC
CARLSEN POINT	POINT OF LAND	573435N1534905W	GA	APN	NNOC
CARLSEN REEF	REEF	573500N1534950W	GA	APN	NNOC
CARRY INLET	BAY	583500N1523200W	GA	APN	NNOA
CARSHAN POINT	POINT OF LAND	583740N1522730W	GA	APN	NYOA
CASTLE BAY	BAY	561600N1580900W	GA	APN	NNOC
CASTLE CAPE	PENINSULA	561000N1582000W	GA	APN	NYOC
CASTLE ROCK	ISLAND	551700N1593000W	GA	APN	YNOC
CATHEDRAL ISLAND	ISLAND	571200N1530800W	GA	APN	NYOC
CATON COVE	COVE	550915N1600100W	GA	APN	NNOC
CATON ISLAND	ISLAND	542330N1622530W	GA	APN	NNOC
CATON SHOAL	SHOAL	551952N1603140W	GA	APN	NNOA
CENTRAL ISLAND	ISLAND	565100N1565345W	GA	APN	NNOC
CHANKLIUT ISLAND	ISLAND	560800N1580700W	GA	APN	NNOC
CHANNEL ROCK	ROCK	572405N1561325W	GA	APN	NNOC
CHERNABURA ISLAND	ISLAND	544700N1593300W	GA	APN	NYOC
CHERNI ISLAND	ISLAND	543800N1622200W	GA	APN	NYOC
CHERNOF POINT	POINT OF LAND	575655N1525700W	GA	APN	NNOC
CHIACHI BAY	BAY	555100N1590600W	GA	APN	NNOC
CHIACHI ISLAND	ISLAND	555100N1590800W	GA	APN	NNOC
CHIACHI ISLANDS	ISLANDS	555100N1590800W	GA	APN	NYOC
CHIACHI POINT	POINT OF LAND	575810N1525050W	GA	APN	NNOA
CHICHAGOF BAY	BAY	553900N1601400W	GA	APN	YNOC
CHIEF COVE	COVE	574230N1535420W	GA	APN	NNOC
CHIEF POINT	POINT OF LAND	574230N1535530W	GA	APN	NNOC
CHIGINAGAK BAY	BAY	565600N1564100W	GA	APN	NNOC
CHIGNIK BAY	BAY	562200N1580000W	GA	APN	NNOC
CHIGNIK ISLAND	ISLAND	561700N1583600W	GA	APN	NNOA
CHIGNIK LAGOON	LAGOON	562000N1582900W	GA	APN	NNOC
CHIGNIK LAKE	LAKE	561400N1584700W	GA	APN	NNOC
CHIGNIK RIVER	STREAM	561700N1583800W	GA	APN	NNOC
CHINAMAN LAGOON	LAGOON	553000N1614230W	GA	APN	NNOC
CHINIAK BAY	BAY	574200N1522000W	GA	APN	NYOC
CHINIAK ISLAND	ISLAND	573735N1520900W	GA	APN	NNOC
CHIP COVE	BAY	570130N1540820W	GA	APN	NNOC
CHIRIKOF ISLAND	ISLAND	555000N1553700W	GA	APN	NYOC
CHOWIET ISLAND	ISLAND	560200N1564200W	GA	APN	NNOC
CLARK BAY	BIGHT	554600N1600000W	GA	APN	YNOC
CLAY ISLAND	ISLAND	550800N1611950W	GA	APN	YNOA
CLIFF ISLAND	ISLAND	574354N1522655W	GA	APN	NYOC
CLIFF POINT	POINT OF LAND	574330N1522645W	GA	APN	YNOC
CLIFFORD ISLAND	ISLAND	542250N1624630W	GA	APN	NNOC
CLOVER ROCK	ROCK	573910N1534930W	GA	APN	NYOC
COAL BAY	BIGHT	552200N1612200W	GA	APN	YNOC
COAL CAPE	PROMONTORY	555400N1590100W	GA	APN	NNOC
COAL POINT	POINT OF LAND	572620N1561240W	GA	APN	YNOC
COAL POINT	POINT OF LAND	555200N1591800W	GA	APN	YNOC
COAL POINT	POINT OF LAND	554710N1605230W	GA	APN	YNOC
COLD BAY	BAY	545900N1622800W	GA	APN	NYOC
CORMORANT ROCK	ROCK	573745N1535845W	GA	APN	YNOC
COWANESQUE ROCK	ROCK	585100N1514500W	GA	APN	NNOC

COXCOMB POINT	POINT OF LAND	572000N1530100W	GA	APN	NYOA
COZY COVE	COVE	571150N1531030W	GA	APN	NYOA
CRAG POINT	POINT OF LAND	575245N1524025W	GA	APN	NYOC
CROSS ISLAND	ISLAND	551045N1602900W	GA	APN	NNOC
CROWLEY ROCK	ROCK	543035N1624600W	GA	APN	NNOC
CUB ISLAND	ISLAND	571248N1531215W	GA	APN	NYOC
CUB POINT	POINT OF LAND	553700N1594400W	GA	APN	NNOC
DAKAVAK BAY	BAY	580200N1544100W	GA	APN	NYOC
DANGER REEF	REEF	580130N1524400W	GA	APN	NNOC
DANGEROUS CAPE	POINT OF LAND	571700N1524200W	GA	APN	YNOC
DARK ISLAND	ISLAND	583830N1523230W	GA	APN	NNOC
DARK PASSAGE	WATER PASSAGE	583730N1523300W	GA	APN	NYOC
DAVID ISLAND	ISLAND	570200N1563000W	GA	APN	NNOC
DAYLIGHT HARBOR	BAY	582900N1523400W	GA	APN	NNOC
DEADMAN BAY	BAY	570000N1540000W	GA	APN	NNOC
DEER ISLAND	ISLAND	545500N1621800W	GA	APN	YNOC
DEER PASSAGE	WATER PASSAGE	550000N1622000W	GA	APN	NYOA
DELAROF HARBOR	COVE	551030N1603000W	GA	APN	NNOC
DELPHIN BAY	BAY	582200N1522800W	GA	APN	NYOC
DELPHIN ISLAND	ISLAND	582100N1522900W	GA	APN	NYOC
DELPHIN POINT	POINT OF LAND	582220N1522610W	GA	APN	NYOC
DELTA POINT	POINT OF LAND	551145N1623900W	GA	APN	NNOC
DENT POINT	POINT OF LAND	554800N1595300W	GA	APN	NNOC
DERANOF ISLAND	ISLAND	575830N1525330W	GA	APN	NYOC
DERANOF ROCK	ROCK	575805N1525315W	GA	APN	NYOC
DERICKSON ISLAND	ISLAND	565900N1564300W	GA	APN	NNOC
DEVIL INLET	BAY	582400N1524600W	GA	APN	NNOC
DEVILS BAY	BAY	560300N1582400W	GA	APN	YNOC
DEVILS COVE	COVE	582030N1540730W	GA	APN	NNOC
DIROVATI POINT	POINT OF LAND	575535N1524530W	GA	APN	NYOC
DISCOVERER BAY	BAY	582100N1522400W	GA	APN	NNOC
DISCOVERER ISLAND	ISLAND	582000N1522330W	GA	APN	NNOC
DISCOVERY ROCKS	ROCKS	574525N1522500W	GA	APN	NNOC
DITTO ISLANDS	ISLANDS	573915N1534040W	GA	APN	NYOC
DOLGOI CAPE	POINT OF LAND	550330N1610430W	GA	APN	NNOC
DOLGOI HARBOR	BAY	550700N1614700W	GA	APN	NNOC
DOLGOI ISLAND	ISLAND	550700N1614400W	GA	APN	NNOC
DOLINA POINT	POINT OF LAND	563645N1541310W	GA	APN	NYO
DOLPHIN POINT	POINT OF LAND	575910N1524325W	GA	APN	YNOC
DOLPHIN POINT	POINT OF LAND	580630N1530900W	GA	APN	YNOC
DOME POINT	POINT OF LAND	554000N1594200W	GA	APN	NNOC
DORA ISLAND	ISLAND	541940N1623740W	GA	APN	NNOC
DORENOI BAY	BAY	553800N1602200W	GA	APN	NNOC
DOT ISLAND	ISLAND	580320N1524525W	GA	APN	YNOC
DOUGLAS REEF	REEF	584545N1531600W	GA	APN	NYOC
DRAKE HEAD	POINT OF LAND	565620N1541250W	GA	APN	NNOC
DRIVER BAY	BIGHT	580630N1532030W	GA	APN	NNOC
DRY BAY	BAY	573740N1554300W	GA	APN	YNOC
DRY LAGOON	LAGOON	553530N1613650W	GA	APN	NNOC
DRY ROCK	ROCK	562915N1542525W	GA	APN	NNOC
DRY SPRUCE BAY	BAY	575600N1530200W	GA	APN	NNOA
DRY SPRUCE ISLAND	ISLAND	575720N1530230W	GA	APN	NNOC
DRYING POINT	POINT OF LAND	575715N1525940W	GA	APN	NYOC
DUCK BAY	BAY	580600N1522800W	GA	APN	NNOC
DUCK CAPE	POINT OF LAND	582300N1521300W	GA	APN	NNOA
DUSHKIN LAGOON	LAGOON	551330N1615500W	GA	APN	NNOC
DUSK ISLANDS	ISLANDS	571715N1525315W	GA	APN	NYOC
EAGLE CAPE	POINT OF LAND	583220N1523930W	GA	APN	NNOC
EAGLE HARBOR	BAY	550730N1600800W	GA	APN	YNOC
EAGLE HARBOR	BIGHT	572530N1524100W	GA	APN	NNOC

EAGLE ISLAND	ISLAND	564600N1572000W	GA	APN	YNOC
EAGLE ROCK	ROCK	542637N1623535W	GA	APN	YNOC
EAGLE ROCK	ROCK	562000N1582400W	GA	APN	YNOA
EAST AMATULI ISLAND	ISLAND	585500N1520000W	GA	APN	NNOC
EAST ARM UGANIK BAY	BAY	574300N1532900W	GA	APN	NNOC
EAST BIGHT	BAY	550600N1595500W	GA	APN	NNOC
EAST CAPE	POINT OF LAND	575500N1521930W	GA	APN	NNOC
EAST CHANNEL ISLAND	ISLAND	572435N1561150W	GA	APN	NNOC
EAST HEAD	POINT OF LAND	552130N1602925W	GA	APN	YNOC
EAST HEAD	POINT OF LAND	551200N1600300W	GA	APN	YNOC
EAST NAGAI STRAIT	WATER PASSAGE	550800N1594700W	GA	APN	NNOC
EAST POINT	POINT OF LAND	575030N1532830W	GA	APN	YNOC
EAST ROCK	ROCK	550100N1612510W	GA	APN	YNOC
EASTERN PASSAGE	WATER PASSAGE	580030N1524100W	GA	APN	YNOC
EGG ISLAND	ISLAND	545600N1625420W	GA	APN	YNOC
EGG ISLAND	ISLAND	550650N1603100W	GA	APN	YNOC
EGG ISLAND	ISLAND	555000N1592200W	GA	APN	YNOC
EGG ISLAND	ISLAND	565335N1541300W	GA	APN	YNOC
EGG ISLAND	ISLAND	551350N1612110W	GA	APN	YNOC
EIDER ISLAND	ISLAND	575310N1522350W	GA	APN	NNOA
ELEPHANT HEAD POINT	POINT OF LAND	564000N1572900W	GA	APN	NNOC
ELEPHANT POINT	POINT OF LAND	554220N1600400W	GA	APN	YNOC
ELEPHANT ROCK	POINT OF LAND	551002N1602935W	GA	APN	YNOC
ELMA ISLAND	ISLAND	542215N1622930W	GA	APN	NNOA
ENTRANCE ISLAND	ISLAND	550530N1614900W	GA	APN	YNOC
ENTRANCE POINT	POINT OF LAND	550210N1592050W	GA	APN	YNOC
ERMINE POINT	POINT OF LAND	571730N1525240W	GA	APN	NYOC
ESTHER LAGOON	LAGOON	582540N1524000W	GA	APN	NNOC
FAIRWAY REEF	REEF	542250N1622930W	GA	APN	NNOC
FALMOUTH HARBOR	BAY	550500N1600900W	GA	APN	NNOC
FANG POINT	POINT OF LAND	571110N1530950W	GA	APN	NYOC
FASSETT POINT	POINT OF LAND	565950N1540800W	GA	APN	NNOC
FAWN ISLAND	ISLAND	544930N1622105W	GA	APN	NYOC
FAWN POINT	POINT OF LAND	544940N1621900W	GA	APN	YNOC
FINNEYS ISLAND	ISLAND	542500N1623200W	GA	APN	NNOC
FISHHOOK BAY	LAGOON	560100N1583900W	GA	APN	NNOC
FISHRACK BAY	BAY	555900N1584500W	GA	APN	NNOC
FLAT ISLAND	ISLAND	564950N1534415W	GA	APN	YNOC
FLAT ISLAND	ISLAND	552330N1613700W	GA	APN	YNOC
FLAT ISLAND	ISLAND	570240N1563410W	GA	APN	YNOC
FLYING EAGLE HARBOR	COVE	550900N1593000W	GA	APN	NNOC
FOGGY CAPE	PROMONTORY	563200N1565800W	GA	APN	NNOC
FOOT BAY	BAY	560300N1583900W	GA	APN	NNOC
FOUL BAY	BAY	582200N1525400W	GA	APN	YNOC
FOURPEAKED GLACIER	GLACIER	585000N1533300W	GA	APN	NNOC
FOX BAY	BAY	553800N1594000W	GA	APN	YNOC
FOX BAY	BAY	575845N1524500W	GA	APN	YNOC
FOX CAPE	POINT OF LAND	553900N1593300W	GA	APN	NNOC
FOX ISLAND	ISLAND	545700N1622530W	GA	APN	YNOC
FOX ISLAND	ISLAND	565930N1540145W	GA	APN	YNOC
FRYE POINT	POINT OF LAND	574250N1523310W	GA	APN	NNOC
GARDEN ISLAND	ISLAND	564500N1572100W	GA	APN	YNOC
GEESE CHANNEL	WATER PASSAGE	564500N1533000W	GA	APN	NYOC
GEESE ISLANDS	ISLANDS	564400N1535300W	GA	APN	NNOC
GEOGRAPHIC HARBOR	ESTUARY	580600N1543400W	GA	APN	NYOC
GHOST ROCKS	ROCKS	571300N1530340W	GA	APN	NYOC
GOLOI ISLAND	ISLAND	550600N1615300W	GA	APN	YNOC
GOOSE ISLAND	ISLAND	544100N1621330W	GA	APN	YNOC
GORI POINT	POINT OF LAND	575930N1530330W	GA	APN	NYOC
GORMAN STRAIT	WATER PASSAGE	552100N1600700W	GA	APN	NNOC

GRANITE POINT	POINT OF LAND	550650N1600145W	GA	APN	YNOC
GRANT LAGOON	LAGOON	572800N1543900W	GA	APN	NYOC
GRASSY ISLAND	ISLAND	582700N1524700W	GA	APN	YNOC
GRAVEYARD POINT	POINT OF LAND	580045N1524530W	GA	APN	YNOC
GREEN ISLAND	ISLAND	583135N1524000W	GA	APN	YNOC
GREEN ISLAND	ISLAND	574620N1533145W	GA	APN	YNOC
GROSVOLD BAY	BAY	552700N1601200W	GA	APN	NNOC
GRUB GULCH	BAY	554800N1595700W	GA	APN	YNOC
GUILLEMOT ISLAND	ISLAND	553245N1602200W	GA	APN	NYOC
GULL ISLAND	ISLAND	574640N1522520W	GA	APN	YNOC
GULL ISLAND	ISLAND	552930N1613715W	GA	APN	YNOC
GULL ISLAND	ISLAND	552430N1603830W	GA	APN	YNOC
GULL ISLAND	ROCK	562800N1575700W	GA	APN	YNOC
GULL ISLAND	ISLAND	583600N1523830W	GA	APN	YNOC
GULL POINT	POINT OF LAND	572300N1520600W	GA	APN	YNOC
GULL ROCK	ROCKS	555030N1594500W	GA	APN	YNOC
GUNBOAT ISLAND	ISLAND	542125N1622840W	GA	APN	NNOC
GURNEY BAY	BAY	574800N1544530W	GA	APN	NNOC
HAGUE ROCK	ROCK	543330N1622400W	GA	APN	NNOC
HALFWAY ROCK	ROCK	551050N1602735W	GA	APN	NNOC
HALIBUT BAY	BAY	572300N1544300W	GA	APN	YNOC
HALL ISLAND	ISLAND	550500N1592900W	GA	APN	YNOC
HALLO BAY	BIGHT	582700N1535700W	GA	APN	NNOC
HALLO GLACIER	GLACIER	582500N1541000W	GA	APN	NYOC
HANIN ROCKS	ROCKS	575005N1521845W	GA	APN	NNOA
HARBOR HAT POINT	POINT OF LAND	571030N1530630W	GA	APN	NNOC
HARDSCRATCH POINT	POINT OF LAND	551545N1603200W	GA	APN	NNOA
HARTMAN ISLAND	ISLAND	572200N1561700W	GA	APN	NNOC
HARVESTER ISLAND	ISLAND	573900N1540000W	GA	APN	NNOC
HAWK POINT	POINT OF LAND	564825N1540600W	GA	APN	YYOA
HAY ISLAND	ISLAND	543915N1620700W	GA	APN	NNOC
HAYSTACK ROCK	ROCK	541750N1624040W	GA	APN	YNOC
HEAD POINT	POINT OF LAND	575940N1524610W	GA	APN	NNOA
HELEN BAY	COVE	574635N1521430W	GA	APN	NNOC
HENDERSON ISLAND	ISLAND	552505N1602115W	GA	APN	NNOC
HENNIG ROCK	ROCK	542515N1625700W	GA	APN	NNOC
HEPBURN PENINSULA	PENINSULA	570000N1535500W	GA	APN	NNOC
HERENDEEN ISLAND	ISLAND	550400N1592500W	GA	APN	NNOC
HIDDEN BASIN	LAGOON	573030N1525600W	GA	APN	NNOC
HIDDEN HARBOR	ESTUARY	581130N1542900W	GA	APN	NYOC
HIGH ISLAND	ISLAND	544835N1621920W	GA	APN	YYOC
HIGH ISLAND	ISLAND	552135N1601900W	GA	APN	YNOC
HIGH ROCK	ROCK	565800N1540500W	GA	APN	YNOC
HOG ISLAND	ISLAND	580015N1524110W	GA	APN	YNOC
HOGG ISLAND	ISLAND	582730N1524230W	GA	APN	NNOA
HOLIDAY ISLAND	ISLAND	574700N1522300W	GA	APN	NNOA
HOOK BAY	BAY	563000N1580600W	GA	APN	YNOC
HOOK GLACIER	GLACIER	583145N1542845W	GA	APN	NYOC
HOOK POINT	POINT OF LAND	574115N1534630W	GA	APN	YNOC
HUMPBACK BAY	BIGHT	555200N1592000W	GA	APN	YNOC
HUMPBACK ROCK	ROCK	574230N1521500W	GA	APN	NNOC
HUMPY COVE	COVE	565130N1540100W	GA	APN	YNOC
HUNT ISLAND	ISLAND	544525N1621500W	GA	APN	NYOC
HUNTER ISLAND BREAKERS	ROCKS	545820N1614600W	GA	APN	NNOC
HUTCHINSON REEF	REEF	574945N1521800W	GA	APN	NNOC
HYDRA ISLAND	ISLAND	564500N1570100W	GA	APN	NNOC
ICON BAY	BIGHT	575350N1522030W	GA	APN	NNOC
IKATAN BAY	BAY	544700N1631500W	GA	APN	NNOA
ILIASIK PASSAGE	WATER PASSAGE	550200N1615500W	GA	APN	NNOC
ILKOGNAK ROCK	ROCK	575450N1524700W	GA	APN	NNOC

IMUYA BAY	BIGHT	571400N1562000W	GA APN	NNOC
INDIAN HEAD	POINT OF LAND	550500N1621200W	GA APN	NNOC
INIKLA ISLAND	ISLAND	542115N1622930W	GA APN	NNOC
INNER HUMPBACK ROCK	ROCK	574510N1522050W	GA APN	NNOA
INNER ILIASIK ISLAND	ISLAND	550330N1615700W	GA APN	NNOC
INNER POINT	POINT OF LAND	575415N1524750W	GA APN	YNOC
INNER RIGHT CAPE	POINT OF LAND	571630N1525100W	GA APN	NNOC
INNER SEAL ROCK	ROCK	571720N1544800W	GA APN	NNOC
ISANOTSKI STRAIT	WATER PASSAGE	544930N1632300W	GA APN	NNOC
ISLAND BAY	BAY	573320N1555000W	GA APN	YNOC
ISLAND BAY	BAY	575720N1522500W	GA APN	YNOC
ISLAND BAY	BAY	554230N1594000W	GA APN	YNOC
ISLAND GROUP	ROCKS	544740N1615650W	GA APN	NNOC
ISTHMUS BAY	BAY	573730N1521800W	GA APN	NNOC
ISTHMUS ISLAND	ISLAND	573835N1522520W	GA APN	NNOC
ISTHMUS POINT	POINT OF LAND	573745N1521930W	GA APN	NNOC
IVAN BAY	BAY	560000N1585000W	GA APN	NNOC
IVAN ISLAND	ISLAND	553100N1613900W	GA APN	NNOA
IVANOF BAY	BAY	555000N1592900W	GA APN	YNOC
IVOR COVE	COVE	570300N1535500W	GA APN	NNOA
IVOR POINT	POINT OF LAND	570340N1525500W	GA APN	NYOA
IZHUT BAY	BAY	581100N1521500W	GA APN	NYOC
JACK BAY	BIGHT	561800N1581400W	GA APN	YNOC
JACK POINT	PROMONTORY	561700N1581200W	GA APN	NNOA
JACKSON LAGOON	LAGOON	553415N1613915W	GA APN	NNOC
JACOB ISLAND	ISLAND	554500N1592200W	GA APN	NNOC
JAMES ISLAND	BAR	555200N1593200W	GA APN	NNOC
JAP BAY	BAY	565600N1534100W	GA APN	NNOC
JOHN ISLAND	ISLAND	570625N1532730W	GA APN	YYOC
JOHN ISLAND	ISLAND	545925N1601100W	GA APN	YNOC
JOHN ROCK	ROCK	545520N1613750W	GA APN	YNOC
JUDE ISLAND	ISLAND	551545N1610615W	GA APN	NNOC
JUG ISLAND	ISLAND	573855N1522510W	GA APN	YNOC
JUTE BAY	BIGHT	573230N1555100W	GA APN	NNOC
JUTE ISLANDS	ISLANDS	573300N1555030W	GA APN	NNOC
KAFLIA BAY	BAY	581500N1540700W	GA APN	NNOC
KAGUYAK BAY	BAY	565300N1534300W	GA APN	NNOC
KAIUGNAK BAY	BAY	570200N1533000W	GA APN	NNOC
KAK ISLAND	ISLAND	561700N1574900W	GA APN	NNOC
KALSIN BAY	BAY	574000N1522100W	GA APN	NNOC
KALSIN ISLAND	ISLAND	573945N1522420W	GA APN	NNO1
KALSIN REEF	REEF	574110N1521730W	GA APN	NNOC
KANATAK CAPE	POINT OF LAND	573210N1555420W	GA APN	NNOC
KANATAK LAGOON	ESTUARY	573100N1560200W	GA APN	NNOC
KARLUK ANCHORAGE	BAY	573430N1542800W	GA APN	NNOC
KARLUK LAGOON	LAGOON	573400N1542500W	GA APN	NNOC
KARLUK LAKE	LAKE	572300N1540300W	GA APN	NNOC
KARLUK RIVER	STREAM	573420N1542745W	GA APN	NNOC
KARPA ISLAND	ISLAND	553030N1600300W	GA APN	NYOC
KASHVIK BAY	BIGHT	575600N1550300W	GA APN	NNOC
KASLOKAN POINT	POINT OF LAND	550700N1623130W	GA APN	NYOC
KATEEKUK ISLAND	ISLAND	560500N1564400W	GA APN	NNOC
KATMAI BAY	BAY	575800N1545700W	GA APN	NNOC
KATMAI REEF	REEF	562500N1574900W	GA APN	NNOC
KAZAKOF BAY	BAY	580600N1523500W	GA APN	NYOC
KEKUR ISLAND	ISLAND	573825N1521925W	GA APN	NNOC
KEKUR POINT	POINT OF LAND	575130N1524700W	GA APN	NYOA
KELLY ROCK	ROCK	551140N1602725W	GA APN	NNOC
KELP POINT	POINT OF LAND	573345N1560030W	GA APN	YNOC
KELP POINT	POINT OF LAND	550650N1623120W	GA APN	YYOC

KEMPFF BAY	BAY	565600N1541300W	GA APN	NNOC
KENMORE HEAD	POINT OF LAND	545640N1630140W	GA APN	NNOC
KENNEDY ENTRANCE	WATER PASSAGE	590000N1515000W	GA APN	NYOA
KENNOYS ISLAND	ISLANDS	550930N1610600W	GA APN	NNOC
KIAVAK BAY	BAY	570100N1533500W	GA APN	NNOC
KILIKTAGIK ISLAND	ISLAND	560400N1563900W	GA APN	NNOC
KILIUDA BAY	BAY	571600N1525400W	GA APN	NNOC
KILIUDA ROCK	ROCK	571630N1525310W	GA APN	NYOC
KILOKAK ROCKS	ROCKS	570925N1561640W	GA APN	NYOC
KINAK BAY	ESTUARY	580500N1542400W	GA APN	YNOC
KING COVE	BAY	581200N1520200W	GA APN	YYOC
KING COVE	BAY	550300N1621900W	GA APN	YNOC
KING COVE LAGOON	LAGOON	550400N1621900W	GA APN	NNOC
KINZAROF LAGOON	LAGOON	551700N1623700W	GA APN	NNOC
KITCHEN ANCHORAGE	COVE	550740N1620700W	GA APN	NNOC
KITOI BAY	COVE	581130N1522100W	GA APN	NNOC
KIUKPALIK ISLAND	ISLAND	583500N1533400W	GA APN	NYOC
KIZHUYAK BAY	BAY	575600N1524000W	GA APN	NNOC
KIZHUYAK POINT	POINT OF LAND	575515N1523630W	GA APN	NNOC
KNEE BAY	BAY	575600N1522500W	GA APN	NNOC
KNOLL BAY	BAY	565700N1533500W	GA APN	NNOC
KNOLL POINT	POINT OF LAND	565610N1533600W	GA APN	NYOC
KODIAK ISLAND	ISLAND	572000N1532200W	GA APN	NYOC
KODIAK ROCK	ROCK	574830N1521200W	GA APN	NNOC
KONIUJI ISLAND	ISLAND	575550N1525010W	GA APN	YNOA
KONIUJI STRAIT	WATER PASSAGE	550200N1593000W	GA APN	NNOC
KOROVIN BAY	BIGHT	552400N1601500W	GA APN	YNOC
KOROVIN ISLAND	ISLAND	552600N1601500W	GA APN	NNOC
KOROVIN STRAIT	WATER PASSAGE	552300N1602000W	GA APN	NNOC
KUIUKTA BAY	BAY	560000N1583600W	GA APN	NNOC
KUJULIK BAY	BAY	563500N1574500W	GA APN	NNOC
KUKAK BAY	ESTUARY	581900N1540600W	GA APN	NYOC
KUKAK POINT	POINT OF LAND	582040N1540535W	GA APN	NNOC
KULIAK BAY	BAY	581000N1541000W	GA APN	NNOC
KULICHKOF ISLAND	ISLAND	581715N1540550W	GA APN	YNOC
KUMLIK ISLAND	ISLAND	563800N1572400W	GA APN	NNOC
KUPREANOF PENINSULA	PENINSULA	554500N1593500W	GA APN	YNOC
KUPREANOF PENINSULA	PENINSULA	575500N1530500W	GA APN	YNOC
KUPREANOF POINT	POINT OF LAND	553400N1593600W	GA APN	NYOC
KUPREANOF STRAIT	WATER PASSAGE	575800N1530000W	GA APN	NYOC
LADDER ISLAND	ISLAND	571830N1525430W	GA APN	NYOC
LAGOON POINT	POINT OF LAND	571115N1530400W	GA APN	YNOC
LAIDA ROCKS	ROCKS	580005N1531730W	GA APN	NYOC
LAKE BAY	COVE	561800N1581700W	GA APN	YNOC
LAMB ISLAND	ISLAND	580235N1524140W	GA APN	NNOC
LARSEN BAY	BAY	573230N1535340W	GA APN	YNOC
LARSEN BAY	BAY	550330N1595900W	GA APN	YNOC
LAST POINT	POINT OF LAND	580435N1524605W	GA APN	NNOC
LAST TIMBER POINT	POINT OF LAND	575850N1525855W	GA APN	NNOC
LATAX ROCKS	ROCKS	584100N1523000W	GA APN	NYOC
LAZY BAY	COVE	565330N1541430W	GA APN	NNOC
LEADER ISLAND	ISLAND	554330N1592740W	GA APN	NNOC
LEFT CAPE	POINT OF LAND	571530N1525700W	GA APN	NNOC
LEFTHAND BAY	BAY	553200N1604000W	GA APN	NNOC
LENARD HARBOR	BAY	550800N1622700W	GA APN	NNOC
LET ISLAND	ISLAND	545015N1622630W	GA APN	NYOC
LIDA ISLAND	ISLAND	542520N1622910W	GA APN	NNOC
LIGHTHOUSE POINT	POINT OF LAND	582855N1523900W	GA APN	NNOC
LIGHTHOUSE ROCKS	ROCKS	554700N1572400W	GA APN	NNOC
LIPSETT POINT	POINT OF LAND	580135N1524505W	GA APN	NNOC

LITTLE BEAR ROCK	ROCK	571615N1544400W	GA	APN	NNOC
LITTLE EGG ISLAND	ISLAND	551700N1603125W	GA	APN	NNOC
LITTLE FORT ISLAND	ISLAND	583020N1522300W	GA	APN	NNOC
LITTLE GOOSE ISLAND	ISLAND	544100N1621215W	GA	APN	NNOC
LITTLE KONIUJI ISLAND	ISLAND	550000N1592300W	GA	APN	NNOC
LITTLE LAGOON	LAGOON	550330N1631330W	GA	APN	YNOA
LITTLE RASPBERRY ISLAND	ISLAND	580000N1525430W	GA	APN	NNOC
LITTLE WATERFALL BAY	BAY	582400N1522930W	GA	APN	NNOC
LITTLEJOHN LAGOON	LAGOON	550100N1625600W	GA	APN	NNOA
LOGAN REEF	REEF	565840N1564310W	GA	APN	NNOC
LONE ROCK	ROCK	570300N1562800W	GA	APN	YNOC
LONG ISLAND	ISLAND	572540N1523410W	GA	APN	YNOC
LONG ISLAND	ISLAND	574600N1521700W	GA	APN	YNOC
LONG ISLAND	ISLAND	542400N1624900W	GA	APN	YNOC
LONG JOHN LAGOON	LAGOON	551430N1615330W	GA	APN	NYOC
LOW CAPE	POINT OF LAND	565935N1543110W	GA	APN	NNOC
LOW ISLAND	ISLAND	575445N1523320W	GA	APN	YNOC
LUMBER BAY	BIGHT	553130N1602700W	GA	APN	YNOC
LUMBER BAY	BIGHT	561900N1581800W	GA	APN	YNOC
LUMP ISLAND	ISLAND	552425N1613740W	GA	APN	NNOC
MACKS HEAD	POINT OF LAND	550720N1600030W	GA	APN	NNOC
MACKS HEAD ISLAND	ISLAND	550725N1600100W	GA	APN	NNOA
MALINA BAY	BAY	581300N1530500W	GA	APN	NYOC
MALINA POINT	POINT OF LAND	580220N1532145W	GA	APN	NYOC
MALKA BAY	BAY	581130N1530000W	GA	APN	NYOC
MARKA BAY	ESTUARY	580400N1523915W	GA	APN	NNOC
MARMOT BAY	BAY	580000N1520600W	GA	APN	NNOC
MARMOT CAPE	POINT OF LAND	581000N1515150W	GA	APN	NYOC
MARMOT ISLAND	ISLAND	581300N1515000W	GA	APN	NNOC
MARMOT STRAIT	WATER PASSAGE	581500N1515500W	GA	APN	NNOC
MARY ANDERSON BAY	COVE	580800N1522730W	GA	APN	NNOC
MARY ISLAND	ISLAND	542040N1623800W	GA	APN	NNOC
MCCORD BAY	BAY	570830N1531200W	GA	APN	NNOC
MCDONALD LAGOON	LAGOON	570900N1530500W	GA	APN	NNOC
MCGINTY POINT	POINT OF LAND	552730N1605900W	GA	APN	NNOC
MEAN ROCK	ROCK	544625N1622205W	GA	APN	NYOC
MESA ROCKS	ROCKS	575035N1532840W	GA	APN	NNOC
MIDARM ISLAND	ISLAND	581110N1521940W	GA	APN	NNOC
MIDDLE BAY	BAY	574100N1522700W	GA	APN	NNOC
MIDDLE CAPE	POINT OF LAND	572200N1544600W	GA	APN	NYOC
MIDDLE ISLAND	ISLAND	573830N1522151W	GA	APN	YNOC
MIDDLE LAGOON	LAGOON	550430N1631300W	GA	APN	NNOA
MIDDLE REEF	REEF	565400N1540300W	GA	APN	YNOC
MIDUN ISLAND	ISLAND	545030N1621020W	GA	APN	NNOC
MIDWAY BAY	BAY	571330N1531400W	GA	APN	NYOC
MIDWAY POINT	POINT OF LAND	573730N1521500W	GA	APN	YNOA
MIDWAY ROCK	ROCK	551215N1612830W	GA	APN	YNOA
MILL BAY	BAY	574930N1522030W	GA	APN	NYOC
MILLER ISLAND	ISLAND	565730N1540800W	GA	APN	NNOC
MILLER POINT	POINT OF LAND	575015N1522110W	GA	APN	NNOC
MINERS POINT	POINT OF LAND	575400N1534320W	GA	APN	NYOC
MINK POINT	POINT OF LAND	574300N1532550W	GA	APN	NNOC
MISSAK BAY	BAY	580600N1541600W	GA	APN	NYOC
MIST HARBOR	COVE	550800N1595100W	GA	APN	NNOC
MITROFANIA BAY	BAY	555500N1584800W	GA	APN	NNOC
MITROFANIA ISLAND	ISLAND	555300N1585000W	GA	APN	NYOC
MONASHKA BAY	BAY	575000N1522500W	GA	APN	NYOC
MONOLITH POINT	POINT OF LAND	553500N1603645W	GA	APN	YNOC
MORGAN POINT	POINT OF LAND	550220N1622000W	GA	APN	NNOC
MORZHOVOI BAY	BAY	550000N1630000W	GA	APN	NYOC

MOSER BAY	BAY	565900N1540800W	GA	APN	YNOC
MOSER PENINSULA	PENINSULA	570400N1540000W	GA	APN	NYOC
MOSER POINT	POINT OF LAND	565810N1540535W	GA	APN	NYOC
MOSES ROCKS	ROCKS	552100N1612000W	GA	APN	NNOC
MOSS CAPE	POINT OF LAND	550730N1615700W	GA	APN	NNOC
MOUNTAIN POINT	POINT OF LAND	545200N1601300W	GA	APN	YNOC
MUD BAY	ESTUARY	591900N1582500W	GA	APN	YNOC
MURIE ISLETS	ISLANDS	545430N1592000W	GA	APN	NYOC
MURRE ROCKS	ROCKS	550530N1593000W	GA	APN	NNOC
MUSHROOM REEF	REEF	572000N1544712W	GA	APN	NYOC
MUSKOMEE BAY	BAY	580620N1530400W	GA	APN	NNOC
NACHALNI ISLAND	ISLAND	575840N1525530W	GA	APN	NNOC
NAGAI ISLAND	ISLAND	550500N1600000W	GA	APN	NYOC
NAGAI ROCKS	ROCKS	554930N1554600W	GA	APN	NNOC
NAKALILOK BAY	BAY	565500N1565600W	GA	APN	NNOC
NAKCHAMIK ISLAND	ISLAND	562000N1574900W	GA	APN	NNOC
NARROW CAPE	POINT OF LAND	572530N1522000W	GA	APN	NNOC
NARROW STRAIT	WATER PASSAGE	575400N1522700W	GA	APN	NNOC
NATALIA BAY	BAY	570400N1532100W	GA	APN	NYOC
NATALIA PENINSULA	PENINSULA	570500N1532200W	GA	APN	NYOC
NATALIA POINT	POINT OF LAND	570400N1532300W	GA	APN	NYOC
NAUGOLKA POINT	POINT OF LAND	575330N1521340W	GA	APN	NNOC
NAVY ISLAND	ISLAND	565940N1562730W	GA	APN	NNOC
NEAR ISLAND	ISLAND	574700N1522400W	GA	APN	YYOC
NEAR ISLAND	ISLAND	545630N1600300W	GA	APN	YNOC
NECESSITY COVE	COVE	560900N1582100W	GA	APN	NNOC
NEKETA BAY	BAY	583130N1523800W	GA	APN	NNOC
NELSON ISLAND	ISLAND	575335N1522440W	GA	APN	YYOA
NELSON REEF	REEF	565630N1540230W	GA	APN	NNOC
NEST ISLAND	ISLAND	571740N1525530W	GA	APN	NYOC
NEVA COVE	COVE	575430N1523115W	GA	APN	NNOC
NEWLAND CAPE	POINT OF LAND	583030N1523900W	GA	APN	NNOC
NEWMAN BAY	BAY	570600N1532200W	GA	APN	NNOC
NIKOLAI COVE	COVE	561300N1581200W	GA	APN	NNOC
NINAGIAK ISLAND	ISLAND	582730N1540000W	GA	APN	NNOC
NOCHLEGA POINT	POINT OF LAND	575940N1525130W	GA	APN	NNOA
NOISY ISLANDS	ISLANDS	575530N1533315W	GA	APN	NYOC
NOISY PASSAGE	WATER PASSAGE	575530N1533230W	GA	APN	NYOC
NOON POINT	POINT OF LAND	554300N1592330W	GA	APN	YNOC
NORD ISLAND	ISLAND	585815N1520900W	GA	APN	NNOC
NORTH CAPE	POINT OF LAND	575800N1522530W	GA	APN	YNOC
NORTH HEAD	POINT OF LAND	552200N1603630W	GA	APN	YNOC
NORTHEAST ARM UGANIK BAY	BAY	574700N1532900W	GA	APN	NNOC
NORTHEAST BIGHT	BAY	554000N1595300W	GA	APN	NNOC
NORTHEAST HARBOR	BAY	550000N1592600W	GA	APN	YNOC
NORTHEAST HARBOR	BAY	573750N1542100W	GA	APN	YNOC
NORTHWEST ARM CASTLE BAY	BAY	561330N1581810W	GA	APN	NNOC
NORTHWEST HARBOR	BAY	550350N1592500W	GA	APN	NNOC
NUKSHAK ISLAND	ISLAND	582325N1535715W	GA	APN	NNOC
NURSE LAGOON	LAGOON	551130N1623900W	GA	APN	NNOC
NUT ISLAND	ISLAND	571215N1530930W	GA	APN	NYOC
OBSERVATION POINT	POINT OF LAND	572040N1520330W	GA	APN	YNOA
OCCIDENT POINT	POINT OF LAND	575725N1525130W	GA	APN	NNOC
OCEAN BAY	BIGHT	570500N1531000W	GA	APN	NNOC
OLD KAGUYAK BAY	BAY	565020N1534600W	GA	APN	NNOC
OLGA BAY	BAY	565020N1534600W	GA	APN	NNOC
OLGA BAY	BAY	570500N1542500W	GA	APN	NNOC
OLGA ISLANDS	ISLANDS	550630N1614740W	GA	APN	NNOC
OLGA NARROWS	WATER PASSAGE	570320N1540640W	GA	APN	NYOC
OLGA ROCK	ROCK	545920N1613040W	GA	APN	NNOC

OMEGA ISLAND	ISLAND	551435N1611430W	GA APN	NNOA
ONEIDA ROCK	ROCK	542820N1625540W	GA APN	NNOC
ONION BAY	COVE	580400N1531500W	GA APN	NYOC
OPASHI POINT	POINT OF LAND	575835N1524310W	GA APN	NYOC
ORIENT POINT	POINT OF LAND	575630N1524415W	GA APN	NYOC
ORZENSKI BAY	BAY	554300N1600400W	GA APN	NNOC
OSTROF POINT	POINT OF LAND	575410N1521930W	GA APN	NNOC
OSTROVKA POINT	POINT OF LAND	575545N1530000W	GA APN	NYOC
OTMELOI POINT	POINT OF LAND	575430N1523050W	GA APN	NYOA
OTTER STRAIT	WATER PASSAGE	544800N1594000W	GA APN	NNOC
OUTER ILIASIK ISLAND	ISLAND	550000N1615300W	GA APN	NNOC
OUTER RIGHT CAPE	POINT OF LAND	571600N1524900W	GA APN	NNOC
OUTER SEAL ROCK	ROCK	571810N1545020W	GA APN	NNOC
OUTLET CAPE	POINT OF LAND	575955N1531700W	GA APN	NNOC
OUZINKIE NARROWS	WATER PASSAGE	575435N1523025W	GA APN	NYOA
OUZINKIE POINT	POINT OF LAND	575450N1523112W	GA APN	NYOA
PACKERS SPIT	SPIT	574430N1533000W	GA APN	NNOC
PAD ISLAND	ISLAND	554420N1594100W	GA APN	NNOC
PANKOF BREAKERS	REEFS	544230N1630030W	GA APN	NNOC
PARAMANOF BAY	BAY	581800N1525500W	GA APN	NNOC
PARROT ISLAND	ISLAND	580520N1523435W	GA APN	NYOC
PARTITION COVE	BIGHT	570600N1530500W	GA APN	NYOC
PARTY CAPE	POINT OF LAND	583710N1523400W	GA APN	NNOC
PASAGSHAK BAY	BAY	572600N1523000W	GA APN	NNOC
PASAGSHAK POINT	POINT OF LAND	572530N1520830W	GA APN	NNOC
PATTON ISLAND	ISLAND	545420N1620820W	GA APN	NYOC
PAUL ISLAND	ISLAND	554700N1591900W	GA APN	NNOC
PAULS BAY	BAY	582340N1522100W	GA APN	NNOC
PAVLOF BAY	BAY	552000N1613800W	GA APN	NNOC
PAVLOF ISLANDS	ISLANDS	550700N1614000W	GA APN	NNOC
PAW CAPE	POINT OF LAND	545150N1622330W	GA APN	NYOC
PELENGA BAY	BIGHT	575135N1522500W	GA APN	NNOC
PENINSULA ISLAND	ISLAND	551100N1594000W	GA APN	NNOA
PEREGREBNI POINT	POINT OF LAND	575200N1525100W	GA APN	NNOC
PERENOSA BAY	BAY	582500N1522500W	GA APN	NYOC
PERENOSA POINT	POINT OF LAND	575610N1530330W	GA APN	NYOA
PEREVALNIE ISLANDS	ISLANDS	583800N1522200W	GA APN	NNOC
PEREVALNIE PASSAGE	WATER PASSAGE	583800N1522100W	GA APN	NYOC
PERIL CAPE	POINT OF LAND	580730N1521620W	GA APN	NYOC
PESTCHANI POINT	POINT OF LAND	574700N1525100W	GA APN	NNOC
PETERSON ISLAND	ISLAND	542025N1623645W	GA APN	NNOC
PETREL ISLAND	ISLAND	555215N1590705W	GA APN	YNOC
PHOENIX BAY	BAY	582530N1522030W	GA APN	NYOC
PILLAR CAPE	POINT OF LAND	580900N1520640W	GA APN	NNOC
PILLAR POINT	POINT OF LAND	571915N1525430W	GA APN	NNOC
PINNACLE POINT	POINT OF LAND	551630N1605100W	GA APN	YNOC
PINNACLE ROCK	ROCK	582810N1524130W	GA APN	YNOC
PINNACLE ROCK	ROCK	573235N1554715W	GA APN	YNOC
PINNACLE ROCK	ROCK	573915N1522030W	GA APN	YNOC
PINNACLE ROCK	ROCK	555152N1590310W	GA APN	YNOA
PINNACLE ROCK	ROCK	544615N1614545W	GA APN	YNOC
PINUSUK ISLAND	ISLAND	555150N1590400W	GA APN	NNOC
PIRATE COVE	COVE	552140N1602125W	GA APN	YNOC
PIVOT POINT	POINT OF LAND	571800N1530100W	GA APN	NYOC
POINT ALIAKAIN	POINT OF LAND	552820N1604930W	GA APN	NNOC
POINT BANKS	POINT OF LAND	583750N1521900W	GA APN	NNOC
POINT FAREWELL	POINT OF LAND	544545N1593530W	GA APN	NNOC
POINT WELCOME	POINT OF LAND	544800N1594700W	GA APN	NNOC
POLTAVA ISLAND	ISLAND	570030N1562830W	GA APN	NNOC
POPERECHNOI ISLAND	ISLAND	550500N1613400W	GA APN	NNOC

POPOF HEAD	POINT OF LAND	551500N1602000W	GA APN	NNOC
POPOF ISLAND	ISLAND	574600N1522410W	GA APN	YNOC
POPOF ISLAND	ISLAND	551900N1602400W	GA APN	YYOC
POPOF REEF	REEF	552025N1603030W	GA APN	NNO1
POPOF STRAIT	WATER PASSAGE	551600N1603000W	GA APN	NNOC
PORPOISE HARBOR	BAY	551200N1595900W	GA APN	NNOC
PORPOISE ROCKS	ROCKS	551430N1595730W	GA APN	YNOC
PORT HEIDEN	BAY	565400N1584800W	GA APN	NNOC
PORT HOBRON	BAY	571000N1531000W	GA APN	NNOC
PORT WRAGELL	ESTUARY	570100N1563100W	GA APN	NNOC
PORTAGE BAY	BIGHT	572800N1523700W	GA APN	YNOC
PORTAGE BAY	BAY	561100N1583300W	GA APN	YNOC
PORTAGE BAY	BAY	565600N1535600W	GA APN	YNOC
POSLIEDNI POINT	POINT OF LAND	582600N1521930W	GA APN	NNOC
PRINCESS ROCK	ROCK	542400N1623030W	GA APN	NNOC
PROKODA ISLAND	ISLAND	575440N1523020W	GA APN	NYOA
PRYOR POINT	POINT OF LAND	555555N1541200W	GA APN	NNOA
PTARMIGAN POINT	POINT OF LAND	570745N1534700W	GA APN	NNOA
PUALE BAY	BAY	574100N1552900W	GA APN	NYOC
PUFFIN ISLAND	ISLAND	570020N1532115W	GA APN	YNOC
PUFFIN ISLAND	ISLAND	574520N1522600W	GA APN	YNOC
QUARTZ POINT	POINT OF LAND	551945N1603645W	GA APN	YNOC
QUEER ISLAND	ISLAND	5740[illegible]0N1522245W	GA APN	NNOC
RABBIT ISLAND	ISLAND	542850N1624955W	GA APN	YNOC
RAMSEY BAY	BAY	5[illegible]5030N1595030W	GA APN	NNOC
RANGE ISLAND	ISLAND	552115N1603005W	GA APN	YNOC
RANGE ISLET	ISLAND	552000N1603800W	GA APN	NNOC
RASPBERRY CAPE	POINT OF LAND	580335N1532500W	GA APN	NNOC
RASPBERRY ISLAND	ISLAND	580200N1530500W	GA APN	NNOC
RASPBERRY STRAIT	WATER PASSAGE	580200N1530000W	GA APN	NNOC
RED COVE	BAY	551730N1602630W	GA APN	NNOA
REDFOX BAY	BAY	582800N1523600W	GA APN	NNOC
REEF POINT	POINT OF LAND	553430N1603530W	GA APN	YNOC
REFUGE ISLAND	ISLAND	574450N1521750W	GA APN	NYOC
RENSHAW POINT	POINT OF LAND	553630N1602200W	GA APN	NNOC
ROAD ISLAND	ISLAND	555100N1592940W	GA APN	NNOC
ROCK POINT	POINT OF LAND	574625N1532910W	GA APN	YNOC
ROCKY ISLAND	ISLAND	582945N1524650W	GA APN	YNOC
ROCKY POINT	POINT OF LAND	573945N1541350W	GA APN	YNOC
RODMAN REACH	WATER PASSAGE	565230N1541530W	GA APN	NNOC
ROLLING BAY	BIGHT	570200N1532000W	GA APN	NNOC
ROLLING POINT	POINT OF LAND	575120N1530700W	GA APN	NNOC
RONA ISLANDS	ISLANDS	545900N1615000W	GA APN	NNOC
ROSE ISLAND	ISLAND	545315N1615135W	GA APN	YNOC
ROSS COVE	COVE	560700N1582500W	GA APN	NNOC
ROUND ISLAND	ISLAND	553250N1613600W	GA APN	YNOC
ROUND ISLAND	ISLAND	552035N1603715W	GA APN	YNOC
ROUND ROCK	ROCK	554900N1554600W	GA APN	YNOA
RUSH ROCK	ROCK	544845N1624055W	GA APN	NNOC
RUSSIAN HARBOR	WATER PASSAGE	564400N1540500W	GA APN	NNOC
SADDLERS MISTAKE	RIDGE	545630N1601045W	GA APN	NNOA
SALLY ISLAND	ISLAND	574400N1532100W	GA APN	NNOC
SALTERY COVE	BIGHT	573000N1524500W	GA APN	YNOC
SAN DIEGO BAY	BIGHT	553330N1602630W	GA APN	NNOC
SANAK ISLAND	ISLAND	542500N1624000W	GA APN	NYOC
SANAK ISLANDS	ISLANDS	542300N1623500W	GA APN	NNOA
SANAK REEFS	REEFS	542000N1624200W	GA APN	NNOC
SANBORN HARBOR	BAY	551000N1600400W	GA APN	NNOC
SAND POINT	SPIT	551910N1603130W	GA APN	YNOC
SANDMAN REEFS	REEFS	544200N1621500W	GA APN	NNOC

SANDY COVE	COVE	550200N1592100W	GA	APN	YNOC
SANDY COVE	BAY	545600N1624800W	GA	APN	YNOC
SANKIN BAY	BAY	544930N1631700W	GA	APN	NNOC
SANKIN ISLAND	ISLAND	545830N1631620W	GA	APN	NNOC
SANTA FLAVIA BAY	BAY	571700N1525200W	GA	APN	NNOC
SAPOSA BAY	BAY	581440N1521500W	GA	APN	NNOC
SARANA ISLAND	ISLAND	545800N1615400W	GA	APN	NNOC
SAWMILL POINT	POINT OF LAND	574705N1521840W	GA	APN	NNOC
SCOTLAND POINT	POINT OF LAND	552650N1600830W	GA	APN	NNOC
SCOTLAND ROCK	ROCK	552800N1600500W	GA	APN	NNOA
SEA OTTER ISLAND	ISLAND	583120N1521300W	GA	APN	NNOC
SEABORG BAY	BAY	565315N1535900W	GA	APN	NNOA
SEAL BAY	BAY	560000N1582800W	GA	APN	YNOC
SEAL BAY	BAY	582200N1521200W	GA	APN	YNOC
SEAL CAPE	POINT OF LAND	560000N1582530W	GA	APN	YYOC
SEAL CAPE	POINT OF LAND	552145N1611830W	GA	APN	YNOC
SEAL ISLANDS	ISLANDS	582630N1521700W	GA	APN	YNOC
SEAL ROCK	ROCK	541748N1623520W	GA	APN	YNOC
SEALION ROCKS	ROCKS	550440N1603030W	GA	APN	YNOC
SEALION ROCKS	ROCKS	582030N1514840W	GA	APN	YNOC
SEIBA POINT	POINT OF LAND	575720N1531545W	GA	APN	NNOA
SELDEVOE LAGOON	LAGOON	575735N1522600W	GA	APN	NNOA
SELEZEN BAY	BAY	580740N1522445W	GA	APN	NNOC
SELEZEN POINT	POINT OF LAND	580710N1522330W	GA	APN	NNOC
SELIEF BAY	COVE	580200N1530200W	GA	APN	NNOC
SEMIDI ISLANDS	ISLANDS	561000N1564700W	GA	APN	NYOC
SENTINEL ROCK	ROCK	583845N1521930W	GA	APN	YYOC
SEQUEL POINT	POINT OF LAND	573340N1521230W	GA	APN	NNOC
SEREDNI POINT	POINT OF LAND	575420N1523420W	GA	APN	NYOA
SETTLEMENT POINT	POINT OF LAND	580305N1524335W	GA	APN	YNOC
SETTLEMENT POINT	POINT OF LAND	552920N1612840W	GA	APN	YYOC
SETTLER COVE	COVE	575240N1525100W	GA	APN	NYOC
SEVENMILE BEACH	BEACH	573910N1540830W	GA	APN	NNOA
SHAG ISLAND	ISLAND	583712N1523600W	GA	APN	NNOC
SHAG ROCK	ROCK	571250N1531210W	GA	APN	YNOC
SHAG ROCK	ROCK	570200N1540700W	GA	APN	YNO1
SHAG ROCK	ROCK	550720N1595830W	GA	APN	YNOA
SHAG ROCKS	ROCKS	575430N1524725W	GA	APN	NNOC
SHAKMANOF COVE	BAY	575500N1523600W	GA	APN	NYOA
SHAKMANOF POINT	POINT OF LAND	575530N1523515W	GA	APN	NNOC
SHAKUN ISLETS	ISLANDS	583400N1534300W	GA	APN	NNOC
SHAKUN ROCK	ROCK	583255N1534110W	GA	APN	NYOC
SHANGIN BAY	BAY	583630N1522510W	GA	APN	NYOA
SHANGIN ROCK	ROCK	583835N1522600W	GA	APN	NYOC
SHAPKA ISLAND	ISLAND	555310N1590700W	GA	APN	NNOC
SHARATIN BAY	BAY	575100N1524400W	GA	APN	NYOC
SHARK POINT	POINT OF LAND	572700N1523500W	GA	APN	NNOC
SHEARWATER BAY	BAY	572000N1525500W	GA	APN	NNOC
SHEARWATER POINT	POINT OF LAND	572000N1525800W	GA	APN	NYOC
SHEEP ISLAND	ISLAND	571300N1531420W	GA	APN	YNOC
SHEEP ISLAND	ISLAND	574300N1531930W	GA	APN	YNOC
SHELIKOF STRAIT	WATER PASSAGE	573000N1550000W	GA	APN	NNOC
SHIELDS POINT	POINT OF LAND	582520N1522120W	GA	APN	NYOC
SHIP ROCK	ROCK	570000N1570230W	GA	APN	YYOC
SHOAL BAY	BAY	550320N1592700W	GA	APN	YNOA
SHOAL BAY	COVE	551020N1600210W	GA	APN	YNO1
SHOAL POINT	POINT OF LAND	575930N1525030W	GA	APN	YNOA
SHUMAGIN BANK	SHOAL	544000N1592600W	GA	APN	NNOA
SHUMAGIN ISLANDS	ISLANDS	551000N1600000W	GA	APN	NYOA
SHUYAK HARBOR	BAY	583000N1523735W	GA	APN	NNOC

SHUYAK ISLAND	ISLAND	583100N1523000W	GA	APN	NYOC
SHUYAK STRAIT	WATER PASSAGE	582900N1523600W	GA	APN	NNOC
SIMEONOF ISLAND	ISLAND	545400N1591600W	GA	APN	NYOC
SISTERS ISLAND	ISLAND	542000N1624135W	GA	APN	NNOC
SITKALIDAK ISLAND	ISLAND	570700N1531400W	GA	APN	NNOC
SITKALIDAK LAGOON	LAGOON	570600N1531700W	GA	APN	NNOA
SITKALIDAK PASSAGE	WATER PASSAGE	571240N1531600W	GA	APN	NYO1
SITKALIDAK STRAIT	WATER PASSAGE	571000N1532000W	GA	APN	NNOC
SITKINAK ISLAND	ISLAND	563300N1541000W	GA	APN	NYOC
SITKINAK LAGOON	LAGOON	563330N1540330W	GA	APN	NNOC
SITKINAK STRAIT	WATER PASSAGE	563700N1540600W	GA	APN	NYOC
SKIFF PASSAGE	WATER PASSAGE	583620N1523300W	GA	APN	NYOC
SKIPWITH REEFS	REEFS	580230N1524030W	GA	APN	NNOC
SLAVNA POINT	POINT OF LAND	550400N1621200W	GA	APN	NNOC
SNUG COVE	COVE	565930N1541000W	GA	APN	YNOC
SOMBRERO POINT	POINT OF LAND	551230N1605045W	GA	APN	NNOA
SOSBEE BAY	BAY	555100N1584800W	GA	APN	NNOC
SOUTH ARM UGANIK BAY	ESTUARY	574300N1533130W	GA	APN	NNOC
SOUTH CAPE	POINT OF LAND	554530N1553600W	GA	APN	NNOC
SOUTH ISLAND	ROCK	555900N1564300W	GA	APN	YNOC
SOUTH POINT	POINT OF LAND	575310N1522200W	GA	APN	YNOC
SOUTH ROCK	ROCK	541743N1624220W	GA	APN	YNOC
SOUTH ROCKS	ROCKS	550030N1612940W	GA	APN	YNOC
SOUTHWEST ANCHORAGE	BAY	554800N1554400W	GA	APN	NNOC
SOZAVARIKA ISLAND	ISLAND	545120N1623135W	GA	APN	NNOC
SPECTACLE ISLAND	ISLAND	550630N1594330W	GA	APN	NNOC
SPIRIDON BAY	BAY	574000N1535200W	GA	APN	NYOC
SPITZ ISLAND	ISLAND	554830N1585300W	GA	APN	NNOC
SPLITROCK POINT	POINT OF LAND	570618N1540530W	GA	APN	NNOC
SPOTTED GLACIER	GLACIER	585800N1532800W	GA	APN	NNOC
SPRUCE CAPE	POINT OF LAND	574915N1522000W	GA	APN	NNOC
SPRUCE ISLAND	ISLAND	575500N1522500W	GA	APN	NNOC
ST GEORGE ROCK	ROCK	575015N1521835W	GA	APN	NNOC
ST PAUL HARBOR	BIGHT	574600N1522700W	GA	APN	NNOC
STAG POINT	POINT OF LAND	545900N1621800W	GA	APN	NNOA
STARR POINT	POINT OF LAND	574530N1532200W	GA	APN	NNOC
STARR ROCKS	ROCKS	583740N1523230W	GA	APN	NYOC
STEEP CAPE	POINT OF LAND	581200N1531230W	GA	APN	NNOC
STEPOVAK BAY	BAY	554000N1595000W	GA	APN	NYOC
STEVENSON ENTRANCE	WATER PASSAGE	584700N1522400W	GA	APN	NYOC
STINTZ BLUFFS	BLUFFS	570645N1541700W	GA	APN	NNOC
STIRNI POINT	POINT OF LAND	555500N1585500W	GA	APN	NNOC
STOCKHOLM POINT	POINT OF LAND	570730N1540630W	GA	APN	NNOC
STREAM POINT	POINT OF LAND	573910N1533830W	GA	APN	NYOA
STRIPE ROCK	ROCK	580230N1523530W	GA	APN	NYOC
STURGEON HEAD	POINT OF LAND	573040N1543720W	GA	APN	NNOC
STURGEON RIVER	STREAM	572700N1541500W	GA	APN	NNOC
SUD ISLAND	ISLAND	585400N1521230W	GA	APN	NYOC
SUGARLOAF ISLAND	ISLAND	585310N1520215W	GA	APN	YNOC
SUKHOI BAY	BAY	565700N1542100W	GA	APN	NNOC
SUKHOI LAGOON	LAGOON	565700N1541800W	GA	APN	NNOC
SUKLIK ISLAND	ISLAND	560300N1563800W	GA	APN	NNOC
SULUA BAY	BAY	570000N1535100W	GA	APN	NYOC
SUNDSTROM ISLAND	ISLAND	564120N1540830W	GA	APN	NYOC
SUSHILNOI ISLAND	ISLAND	545310N1615100W	GA	APN	NNOC
SUTWIK ISLAND	ISLAND	563400N1571200W	GA	APN	NNOC
SVITLAK ISLAND	ISLAND	573800N1522120W	GA	APN	NNOC
SWEATER BAY	BAY	560200N1583400W	GA	APN	NNOC
SWEDANIA POINT	POINT OF LAND	552845N1603130W	GA	APN	NNOC
SWIKSHAK LAGOON	LAGOON	583630N1534630W	GA	APN	NNOC

TABLE ISLAND	ISLAND	571120N1525500W	GA	APN	NYOC
TABLE ROCK	ROCK	550130N1621350W	GA	APN	YNOC
TAKLI ISLAND	ISLAND	580400N1542900W	GA	APN	NNOC
TALIUDEK ISLAND	ISLAND	575930N1522830W	GA	APN	NNOC
TALLAPOOSA SHOAL	SHOAL	570225N1532700W	GA	APN	NNOC
TALNIK POINT	POINT OF LAND	575330N1524900W	GA	APN	NYOC
TANAAK CAPE	POINT OF LAND	581530N1530550W	GA	APN	NYOC
TANGLEFOOT BAY	BAY	573430N1542930W	GA	APN	NNOC
TANNER HEAD	ISLAND	565220N1541500W	GA	APN	NNOC
TECK ISLAND	ISLAND	582750N1524220W	GA	APN	NNOC
TELEMITZ ISLAND	ISLAND	542040N1623125W	GA	APN	NNOC
TELROD COVE	COVE	573900N1533800W	GA	APN	NYOC
TERMINATION POINT	POINT OF LAND	575115N1522400W	GA	APN	YNOC
TERRACE ISLAND	ISLAND	572300N1561600W	GA	APN	NNOC
TERROR BAY	BAY	574600N1531200W	GA	APN	NYOC
TETRAKOF POINT	POINT OF LAND	583100N1522340W	GA	APN	NNOA
THE CLUBBING ROCKS	ROCKS	544200N1622600W	GA	APN	NYOC
THE HAYSTACKS	ISLANDS	551630N1600300W	GA	APN	NNOC
THE NARROWS	WATER PASSAGE	580000N1525300W	GA	APN	YNOC
THE PINNACLE	ROCK	551000N1612500W	GA	APN	YNOC
THE SLOUGH	WATER PASSAGE	575930N1525500W	GA	APN	NNOC
THE TRIPLETS	ISLANDS	575915N1522830W	GA	APN	YYOC
THE WHALEBACK	ROCK	551650N1600450W	GA	APN	NNOC
THIN POINT	POINT OF LAND	545730N1623330W	GA	APN	NNOC
THINPOINT COVE	BAY	545800N1624000W	GA	APN	NNOC
THINPOINT LAKE	LAKE	550200N1623800W	GA	APN	NNOA
THISTLE ROCK	ROCK	573925N1534800W	GA	APN	YYOC
THOMAS ROCK	ROCK	575810N1525620W	GA	APN	NNOC
THREE BROTHERS	ROCKS	575530N1523300W	GA	APN	NNOC
THREE PILLAR POINT	POINT OF LAND	575110N1524250W	GA	APN	NYOC
THREE SAINTS BAY	BAY	570600N1532800W	GA	APN	NNOC
THREE SISTERS ROCKS	ROCKS	571245N1530900W	GA	APN	NNOA
THREE STAR POINT	POINT OF LAND	555320N1591030W	GA	APN	NNOC
TIDAL BASIN	LAGOON	581100N1515200W	GA	APN	NNOC
TIGER CAPE	POINT OF LAND	580120N1525845W	GA	APN	NNOC
TINY ISLAND	ISLAND	582015N1541000W	GA	APN	YNOC
TITCLIFF ISLAND	ISLAND	571945N1562010W	GA	APN	NNOC
TOLSTOI POINT	POINT OF LAND	582345N1520730W	GA	APN	YNOC
TOMBSTONE ROCKS	ROCKS	572112N1544900W	GA	APN	NYOC
TONKI BAY	BAY	582000N1520400W	GA	APN	NYOC
TONKI CAPE	POINT OF LAND	582100N1515900W	GA	APN	NYOC
TONKI CAPE PENINSULA	PENINSULA	581500N1520000W	GA	APN	NNOC
TREELESS ISLAND	ISLAND	575912N1524220W	GA	APN	NNOC
TRINITY ISLANDS	ISLANDS	563300N1542000W	GA	APN	YNOC
TRINITY ISLANDS	ISLANDS	542600N1625200W	GA	APN	YNOC
TRIP COVE	COVE	575730N1522730W	GA	APN	NNOC
TUGIDAK ISLAND	ISLAND	563000N1544000W	GA	APN	NNOC
TUGIDAK PASSAGE	WATER PASSAGE	563300N1542200W	GA	APN	NYOC
TULIUMNIT POINT	PROMONTORY	561400N1580700W	GA	APN	NNOC
TURNER ISLAND	ISLAND	550200N1594900W	GA	APN	NNOC
TWELVE FATHOM STRAIT	WATER PASSAGE	545700N1592200W	GA	APN	NNOC
TWINS	ISLANDS	545730N1595200W	GA	APN	NNOC
TWOCONE POINT	POINT OF LAND	575000N1535330W	GA	APN	NYOC
TWOHEADED ISLAND	ISLAND	565400N1533500W	GA	APN	NNOC
UGAIUSHAK ISLAND	ISLAND	564700N1565100W	GA	APN	NNOC
UGAK BAY	BAY	572500N1523500W	GA	APN	NNOC
UGAK ISLAND	ISLAND	572300N1521700W	GA	APN	YNOC
UGAK ISLAND	ISLAND	573755N1520930W	GA	APN	YNOC
UGANIK BAY	BAY	575000N1533200W	GA	APN	NNOC
UGANIK ISLAND	ISLAND	575300N1532000W	GA	APN	NYOC

UGANIK PASSAGE	WATER PASSAGE	575100N1532500W	GA	APN	NYOC
UKOLNOI ISLAND	ISLAND	551300N1613800W	GA	APN	NNOC
UKOLNOI ROCKS	ROCKS	551430N1612730W	GA	APN	NNOA
UMGA ISLAND	ISLAND	544810N1624320W	GA	APN	NNOC
UMLA ISLAND	ISLAND	542055N1622745W	GA	APN	NNOC
UNAVIKSHAK ISLAND	ISLAND	563000N1574300W	GA	APN	NNOC
UNGA CAPE	POINT OF LAND	550810N1603130W	GA	APN	NNOC
UNGA ISLAND	ISLAND	551500N1604000W	GA	APN	NNOC
UNGA REEF	REEF	552020N1603125W	GA	APN	NNOC
UNGA STRAIT	WATER PASSAGE	552500N1603000W	GA	APN	NNOC
UNIMAK COVE	BAY	542730N1623930W	GA	APN	NNOC
URILIA BAY	BAY	545500N1641800W	GA	APN	NYOC
USHAGAT ISLAND	ISLAND	585530N1521500W	GA	APN	NNOC
USKI ISLAND	ISLAND	574650N1522435W	GA	APN	NNOA
USTIA POINT	POINT OF LAND	580245N1531500W	GA	APN	NYOC
UTESISTOI ISLAND	SHOAL	573730N1522200W	GA	APN	NYOA
UYAK ANCHORAGE	WATER PASSAGE	573900N1540000W	GA	APN	NNOC
UYAK BAY	BAY	574800N1540400W	GA	APN	NNOC
VANTAGE ROCK	ROCK	582348N1521030W	GA	APN	NYOC
VASILIEF ROCK	ROCK	574505N1521935W	GA	APN	YNOA
VERA BAY	BIGHT	574710N1521400W	GA	APN	NNOC
VICKODA BAY	BAY	575500N1531500W	GA	APN	NYOC
VIESOKI ISLAND	ISLAND	574215N1522615W	GA	APN	NYOC
VILLAGE ISLANDS	ISLANDS	574715N1533230W	GA	APN	YNOC
VILLAGE REEFS	REEFS	580030N1524500W	GA	APN	NNOC
VODAPOINI POINT	POINT OF LAND	550210N1622430W	GA	APN	NNOC
VOLCANO BAY	BAY	551300N1620000W	GA	APN	YNOC
WANDA ISLAND	ISLAND	542440N1623130W	GA	APN	YNOC
WARNER BAY	BAY	560800N1582400W	GA	APN	NNOC
WASKANARESKA BAY	COVE	580130N1525700W	GA	APN	NNOC
WATERFALL POINT	POINT OF LAND	554320N1600120W	GA	APN	NNOC
WEASEL COVE	COVE	573600N1533645W	GA	APN	YYOC
WEEDY SHOAL	REEFS	552220N1603600W	GA	APN	NNOA
WEST AMATULI ISLAND	ISLAND	585600N1520300W	GA	APN	NNOC
WEST CAPE	POINT OF LAND	545540N1622600W	GA	APN	NNOC
WEST CHANNEL ISLAND	ISLAND	572320N1561430W	GA	APN	NNOC
WEST COVE	COVE	553830N1601600W	GA	APN	YNOC
WEST HEAD	POINT OF LAND	552245N1603130W	GA	APN	NNOC
WEST NAGAI STRAIT	WATER PASSAGE	551600N1600000W	GA	APN	NNOC
WEST POINT	POINT OF LAND	575000N1533420W	GA	APN	YNOC
WESTDAHL ROCK	ROCK	543730N1625015W	GA	APN	NYOC
WESTERN INLET	BAY	583530N1523730W	GA	APN	NNOC
WHALE ISLAND	ISLAND	575700N1524700W	GA	APN	YYOC
WHALE PASSAGE	WATER PASSAGE	575600N1525000W	GA	APN	YNOC
WHIRLPOOL POINT	POINT OF LAND	563700N1540530W	GA	APN	YYOC
WHITE BLUFF	BLUFF	552200N1603900W	GA	APN	YNOC
WHITE ROCK	ROCK	565408N1541055W	GA	APN	YNOC
WIDE BAY	BAY	572200N1561100W	GA	APN	YYOC
WILLIAMS REEF	REEF	574955N1521015W	GA	APN	NYOC
WINDBOUND BAY	BAY	554000N1601000W	GA	APN	NNOC
WINDY BAY	ESTUARY	560600N1583900W	GA	APN	YNOC
WINTER ISLAND	ISLAND	580425N1524700W	GA	APN	NNOA
WOLCOTT REEF	REEF	574015N1541145W	GA	APN	NNOC
WOMENS BAY	BAY	574300N1523100W	GA	APN	NYOC
WONDER BAY	BAY	583640N1523600W	GA	APN	NNOC
WOODED ISLAND	ISLANDS	595200N1472300W	GA	APN	NNOC
WOODY ISLAND	ISLAND	574700N1522000W	GA	APN	YNOC
WOODY ISLAND CHANNEL	WATER PASSAGE	574700N1522200W	GA	APN	NNOC
WOOLEY HEAD	PROMONTORY	550630N1601100W	GA	APN	NNOC
WOSNESENSKI ISLAND	ISLAND	551100N1612200W	GA	APN	NYOC

YANTARNI BAY	ESTUARY	564800N1570700W	GA	APN	NNOC
YUGNAT ROCKS	ROCKS	582050N1540230W	GA	APN	NNOC
YUKON HARBOR	COVE	550420N1593030W	GA	APN	NNOC
YUKON REEF	REEF	543000N1625100W	GA	APN	NYOC
YUKUK BAY	BAY	580210N1525830W	GA	APN	NNOC
YUZHNI POINT	POINT OF LAND	575515N1524630W	GA	APN	NNOC
ZACHAR BAY	BAY	573500N1535000W	GA	APN	NYOC
ZACHARY BAY	BAY	552200N1603800W	GA	APN	NNOC
ZAIMKA ISLAND	ISLAND	574350N1522750W	GA	APN	NYOC
ZAPADNI POINT	POINT OF LAND	575720N1522840W	GA	APN	NNOC

SUBREGION V
GULF OF ALASKA - NORTH OF 58 N

AFOGNAK ISLAND	ISLAND	581500N1523000W	GA	GLF	NNOC
ALDER ROCK	ROCK	582225N1365545W	GA	GLF	NYOC
ALSEK SEAVALLEY	SEAVALLEY	583000N1393000W	GA	GLF	NNOM
ARCH ROCK	ROCK	591200N1505730W	GA	GLF	YNOA
BARREN ISLANDS	ISLANDS	585500N1520800W	GA	GLF	NNOC
BARWELL ISLAND	ISLAND	595135N1491645W	GA	GLF	NYOA
BEEHIVE ISLAND	ISLAND	593710N1493645W	GA	GLF	YYOC
BERING TROUGH	STRATH	595800N1444500W	GA	GLF	NNOJ
BIG FORT ISLAND	ISLAND	583000N1522500W	GA	GLF	NNOC
BLYING SOUND	BIGHT	595000N1491500W	GA	GLF	NNOA
BOX ISLAND	ISLAND	595737N1472030W	GA	GLF	YNOA
CHAT ISLAND	ISLAND	594200N1493400W	GA	GLF	NYOA
CHEVAL ISLAND	ISLAND	594600N1493100W	GA	GLF	NYOA
CHISWELL ISLAND	ISLAND	593600N1493400W	GA	GLF	NNOA
CHISWELL ISLANDS	ISLANDS	593700N1493600W	GA	GLF	NNOA
CHUGACH ISLANDS	ISLANDS	590700N1514000W	GA	GLF	NNOA
CONTROLLER BAY	BAY	600500N1441500W	GA	GLF	NYOC
COPPER SANDS	BARRIER ISLAND	602000N1453500W	GA	GLF	NNOC
CORMORANT ROCK	ROCK	583635N1373925W	GA	GLF	YNOA
COWANESQUE ROCK	ROCK	585100N1514500W	GA	GLF	NNOC
CROSS SOUND	WATER PASSAGE	580800N1363500W	GA	GLF	NNOA
DALL SEAMOUNT	SEAMOUNT	580800N1453500W	GA	GLF	NN17
DARK ISLAND	ISLAND	583830N1523230W	GA	GLF	NNOC
DORA ISLAND	ISLAND	593945N1494245W	GA	GLF	YYOC
DORA REEF	REEF	590020N1514800W	GA	GLF	NYOA
EAST AMATULI ISLAND	ISLAND	585500N1520000W	GA	GLF	NNOC
EGG ISLAND CHANNEL	CHANNEL	602200N1454300W	GA	GLF	NNOC
EGG ISLAND TROUGH	STRATH	600700N1453500W	GA	GLF	NNOJ
EGG ISLANDS	BARRIER ISLANDS	602300N1454600W	GA	GLF	YNOA
ELIZABETH ISLAND	ISLAND	591000N1515000W	GA	GLF	NYOA
FAIRWEATHER GROUND	MARINE BANK	562500N1384500W	GA	GLF	NNOA
FOUNTAIN ROCK	ROCK	593500N1462100W	GA	GLF	NNOA
FOX ISLAND	ISLAND	601000N1443700W	GA	GLF	YYOC
GORE ROCK	ROCK	590830N1511115W	GA	GLF	NNOA
GOVERNMENT ROCK	ROCK	602700N1455300W	GA	GLF	NNOA
GRANITE ISLAND	ISLAND	593900N1494800W	GA	GLF	YNOA
GRASS ISLAND BAR	BARRIER ISLAND	601500N1451700W	GA	GLF	NNOC
GRAVES ROCKS	ROCKS	581445N1364515W	GA	GLF	NNOC
HARBOR ISLAND	ISLAND	594000N1493900W	GA	GLF	YYOA
HARDING GATEWAY	WATER PASSAGE	594900N1492700W	GA	GLF	NYOA
HINCHINBROOK ENTRANCE	WATER PASSAGE	602000N1465000W	GA	GLF	NYOA
HINCHINBROOK ISLAND	ISLAND	602300N1462800W	GA	GLF	NYOA
HINCHINBROOK SEAVALLEY	STRATH	594500N1470500W	GA	GLF	NNOG
KANAK ISLAND	ISLAND	600800N1442100W	GA	GLF	NNOA
KATALLA BAY	BAY	601100N1443100W	GA	GLF	NYOA
KAYAK ISLAND	ISLAND	595600N1442300W	GA	GLF	NYOA
KAYAK TROUGH	STRATH	595500N1444500W	GA	GLF	NNOJ
KENNEDY ENTRANCE	WATER PASSAGE	590000N1515000W	GA	GLF	NYOA
KOKINHENIK BAR	BARRIER ISLAND	601400N1450900W	GA	GLF	NNOC
LATAX ROCKS	ROCKS	584100N1523000W	GA	GLF	NYOC
LIBBY ISLAND	ISLAND	581640N1364645W	GA	GLF	NNOC
LITTLE FORT ISLAND	ISLAND	583020N1522300W	GA	GLF	NNOC
LONE ROCK	ROCK	593430N1493725W	GA	GLF	NYOA
MARMOT ISLAND	ISLAND	581300N1515000W	GA	GLF	NNOC
MARTIN ISLANDS	ISLANDS	601000N1443600W	GA	GLF	NNOC
MATUSHKA ISLAND	ISLAND	593700N1493700W	GA	GLF	NYOA
MIDDLETON ISLAND	ISLAND	592600N1462000W	GA	GLF	NNOA

MIDDLETON PLATFORM	MARINE BANK	592500N1462500W	GA	GLF	NNOM
MONTAGUE ISLAND	ISLAND	601000N1471500W	GA	GLF	NNOA
MONTAGUE STRAIT	WATER PASSAGE	600000N1474500W	GA	GLF	NNOA
NAGAHUT ROCKS	ROCKS	591100N1514600W	GA	GLF	NYOA
NATOA ISLAND	ISLAND	593830N1493630W	GA	GLF	NYOA
NORD ISLAND	ISLAND	585815N1520900W	GA	GLF	NNOC
NUKA ISLAND	ISLAND	592200N1504000W	GA	GLF	NYOA
NUKA ROCK	ROCK	591700N1504300W	GA	GLF	NYOA
OKALEE CHANNEL	CHANNEL	600500N1442000W	GA	GLF	NNOC
OUTER ISLAND	ISLAND	592100N1502500W	GA	GLF	NYOA
PALMA BAY	BIGHT	582300N1370000W	GA	GLF	NNOA
PAMPLONA RIDGE	RIDGE	593000N1423000W	GA	GLF	NNOG
PEREVALNIE ISLANDS	ISLANDS	583800N1522200W	GA	GLF	NNOC
PERL ISLAND	ISLAND	590700N1514000W	GA	GLF	NYOA
PERL ROCK	ROCK	590530N1514130W	GA	GLF	NYOA
PILOT ROCK	ROCK	594430N1492800W	GA	GLF	NYOA
PINNACLE ROCK	ROCK	594730N1443615W	GA	GLF	YNOC
PINNACLE ROCK	ROCK	602700N1460200W	GA	GLF	YNOA
PINNACLE ROCK	ROCK	595530N1485000W	GA	GLF	YNOA
PORTLOCK BANK	MARINE BANK	582000N1503000W	GA	GLF	NYOA
PYE ISLANDS	ISLANDS	592300N1502500W	GA	GLF	NNOA
PYE REEF	REEF	591800N1502500W	GA	GLF	NYOA
RABBIT ISLAND	ISLAND	592230N1502500W	GA	GLF	YYOA
RAGGED ISLAND	ISLAND	593000N1502400W	GA	GLF	NYOA
RASPBERRY ISLAND	ISLAND	530200N1530500W	GA	GLF	NNOC
RUGGED ISLAND	ISLAND	595130N1492300W	GA	GLF	NYOA
SCHOONER ROCK	ROCK	601820N1465415W	GA	GLF	NNOA
SEA OTTER ISLAND	ISLAND	583120N1521300W	GA	GLF	NNOC
SEA RANGER REEF	REEF	595120N1443645W	GA	GLF	NYOC
SEAL ISLANDS	ISLANDS	582630N1521700W	GA	GLF	YNOC
SEAL ROCKS	ROCKS	601000N1465000W	GA	GLF	YNOA
SEAL ROCKS	ROCKS	593125N1493732W	GA	GLF	YNOA
SEALION ROCKS	ROCKS	582030N1514840W	GA	GLF	YNOC
SENTINEL ROCK	ROCK	583845N1521930W	GA	GLF	YYOC
SHANGIN ROCK	ROCK	583835N1522600W	GA	GLF	NYOC
SHUYAK ISLAND	ISLAND	583100N1523000W	GA	GLF	NYOC
SOFTUK BAR	SPIT	601300N1444000W	GA	GLF	NNOC
SOUTHEAST ROCK	ROCK	594545N1443520W	GA	GLF	NNOC
STARR ROCKS	ROCKS	583740N1523230W	GA	GLF	NYOC
STEVENSON ENTRANCE	WATER PASSAGE	584700N1522400W	GA	GLF	NYOC
STRAWBERRY CHANNEL	CHANNEL	602400N1460300W	GA	GLF	NNOC
STRAWBERRY REEF	BARRIER ISLAND	601330N1443430W	GA	GLF	NNOC
SUD ISLAND	ISLAND	585400N1521230W	GA	GLF	NYOC
SUGARLOAF ISLAND	ISLAND	581900N1365200W	GA	GLF	YNOC
SUGARLOAF ISLAND	ISLAND	585310N1520215W	GA	GLF	YNOC
TANKER ISLAND	ISLAND	595228N1472230W	GA	GLF	NYOA
TARR BANK	MARINE BANK	595500N1462000W	GA	GLF	NNOJ
TWIN ISLANDS	ISLANDS	594000N1494300W	GA	GLF	NYOA
UMBRELLA REEF	REEF	600125N1420250W	GA	GLF	NNOK
USHAGAT ISLAND	ISLAND	585530N1521500W	GA	GLF	NNOC
WESSELS REEF	REEF	594700N1461200W	GA	GLF	NNOA
WEST AMATULI ISLAND	ISLAND	585600N1520300W	GA	GLF	NNOC
WHALE ISLAND	ISLAND	601030N1443500W	GA	GLF	YNOC
WINGHAM ISLAND	ISLAND	600100N1442300W	GA	GLF	NNOA
WOODED ISLANDS	ISLANDS	595200N1472300W	GA	GLF	NNOA
YAKATAGA REEF	REEF	600340N1422530W	GA	GLF	NNOK
YAKOBI CANYON	CANYON	580000N1370000W	GA	GLF	NNO2
YAKOBI ISLAND	ISLAND	575600N1362700W	GA	GLF	NNOA
YAKUTAT SEAVALLEY	SEAVALLEY	593000N1400000W	GA	GLF	NNOM

SUBREGION VI
NORTHEAST PACIFIC - 54 N to 58 N

AGHIK ISLAND	ISLAND	561200N1564500W	GA	PAC	NNOC
AGHIYUK ISLAND	ISLAND	561000N1564700W	GA	PAC	NNOC
AIAKTALIK ISLAND	ISLAND	564200N1540300W	GA	PAC	NNOC
AIUGNAK COLUMNS	ISLANDS	565300N1563400W	GA	PAC	NNOC
AJA FRACTURE ZONE	FRACTURE ZONE	560000N1450000W	GA	PAC	NYO2
ALASKA PLAIN	PLAIN	550000N1430000W	GA	PAC	NYOA
ALASKA SEAMOUNT PROVINCE	SEAMOUNT PROV	560000N1470000W	GA	PAC	NNO4
ALBATROSS BANK	MARINE BANK	561000N1522000W	GA	PAC	NYOA
ALEKS ROCK	ROCK	542800N1631000W	GA	PAC	NNOC
ALEUTIAN TRENCH	TRENCH	540000N1580000W	GA	PAC	NYOA
ALIKSEMIT ISLAND	ISLAND	560000N1564000W	GA	PAC	NNOC
AMAGAT ISLAND	ISLAND	545400N1625300W	GA	PAC	NNOC
ANDRONICA ISLAND	ISLAND	552000N1600500W	GA	PAC	NNOC
ANOWIK ISLAND	ISLAND	560600N1564000W	GA	PAC	NNOC
APPLEQUIST SEAMOUNT	SEAMOUNT	552800N1424900W	GA	PAC	NNO5
ASHIIAK ISLAND	ISLAND	570430N1562430W	GA	PAC	NNOC
ATKINS ISLAND	ISLAND	550330N1591830W	GA	PAC	NNOC
ATKULIK ISLAND	ISLAND	561600N1574400W	GA	PAC	NNOC
AYAKULIK ISLAND	ISLAND	571300N1543500W	GA	PAC	NNOC
BAKER CHANNEL	SEACHANNEL	542500N1375000W	GA	PAC	NNOA
BARANOF CHANNEL	SEACHANNEL	544500N1381000W	GA	PAC	NNOA
BARNABAS ROCK	ROCK	571135N1525330W	GA	PAC	NYOC
BEAR ROCKS	ROCKS	571630N1544400W	GA	PAC	NNOA
BENDEL ISLAND	ISLAND	550500N1594800W	GA	PAC	NYOC
BIG KONIUJI ISLAND	ISLAND	550600N1593300W	GA	PAC	NNOC
BIRD ISLAND	ISLAND	544900N1594600W	GA	PAC	YNOC
BROTHERS ISLANDS	ISLANDS	555545N1584900W	GA	PAC	NNOC
BROWN SEAMOUNT	SEAMOUNT	545300N1383510W	GA	PAC	NNOA
BUN ROCK	ROCK	545020N1622620W	GA	PAC	NYOC
BUYAN ISLANDS	ISLANDS	545230N1620600W	GA	PAC	NNOC
CASTLE ROCK	ISLAND	551700N1593000W	GA	PAC	YNOC
CATON ISLAND	ISLAND	542330N1622530W	GA	PAC	NNOC
CENTRAL ISLAND	ISLAND	565100N1565345W	GA	PAC	NNOC
CHANKLIUT ISLAND	ISLAND	560800N1580700W	GA	PAC	NNOC
CHERNABURA ISLAND	ISLAND	544700N1593300W	GA	PAC	NYOC
CHERNI ISLAND	ISLAND	543800N1622200W	GA	PAC	NYOC
CHIACHI ISLAND	ISLAND	555100N1590800W	GA	PAC	NNOC
CHIACHI ISLANDS	ISLANDS	555100N1590800W	GA	PAC	NYOC
CHINIAK ISLAND	ISLAND	573735N1520900W	GA	PAC	NNOC
CHIRIKOF ISLAND	ISLAND	555000N1553700W	GA	PAC	NYOA
CHIRIKOF SEAMOUNT	SEAMOUNT	545000N1530000W	GA	PAC	NN17
CHOWIET ISLAND	ISLAND	560200N1564200W	GA	PAC	NNOC
CLAY ISLAND	ISLAND	550800N1611950W	GA	PAC	YNOA
CLIFFORD ISLAND	ISLAND	542250N1624630W	GA	PAC	NNOC
COWIE SEAMOUNT	SEAMOUNT	540800N1492500W	GA	PAC	NNOA
CROWLEY ROCK	ROCK	543035N1624600W	GA	PAC	NNOC
DAVID ISLAND	ISLAND	570200N1563000W	GA	PAC	NNOC
DAVIDSON BANK	MARINE BANK	540000N1634500W	GA	PAC	NYOA
DEER ISLAND	ISLAND	545500N1621800W	GA	PAC	YNOC
DENSON SEAMOUNT	SEAMOUNT	540000N1371500W	GA	PAC	NY17
DICKINS SEAMOUNT	SEAMOUNT	543000N1370000W	GA	PAC	NYOA
DOLGOI ISLAND	ISLAND	550700N1614400W	GA	PAC	NNOC
DORA ISLAND	ISLAND	541940N1623740W	GA	PAC	NNOC
DRY ROCK	ROCK	562915N1542525W	GA	PAC	NNOC
DURGIN SEAMOUNT	SEAMOUNT	555000N1415500W	GA	PAC	NNO4
EAST ROCK	ROCK	550100N1612510W	GA	PAC	YNOC
EGG ISLAND	ISLAND	545600N1625420W	GA	PAC	YNOC

EGG ISLAND	ISLAND	550650N1603100W	GA	PAC	YNOC
EGG ISLAND	ISLAND	555000N1592200W	GA	PAC	YNOC
EGG ISLAND	ISLAND	551350N1612110W	GA	PAC	YNOC
ELMA ISLAND	ISLAND	542215N1622930W	GA	PAC	NNOA
ELY SEAMOUNT	SEAMOUNT	562000N1454500W	GA	PAC	NN17
ENTRANCE ISLAND	ISLAND	550530N1614900W	GA	PAC	YNOC
FAIRWAY REEF	REEF	542250N1622930W	GA	PAC	NNOC
FARIS SEAMOUNT	SEAMOUNT	543000N1471500W	GA	PAC	NNOA
FAWN ISLAND	ISLAND	544930N1622105W	GA	PAC	NYOC
FINNEYS ISLAND	ISLAND	542500N1623200W	GA	PAC	NNOC
FLAT ISLAND	ISLAND	564950N1534415W	GA	PAC	YNOC
FOX ISLAND	ISLAND	545700N1622530W	GA	PAC	YNOC
GEESE ISLANDS	ISLANDS	564400N1535300W	GA	PAC	NNOC
GIACOMINI SEAMOUNT	SEAMOUNT	562500N1462500W	GA	PAC	NYOA
GOLOI ISLAND	ISLAND	550600N1615300W	GA	PAC	YNOC
GOOSE ISLAND	ISLAND	544100N1621330W	GA	PAC	YNOC
GUILLEMOT ISLAND	ISLAND	553245N1602200W	GA	PAC	NYOC
GULL ISLAND	ISLAND	552430N1603830W	GA	PAC	YNOC
GUNBOAT ISLAND	ISLAND	542125N1622840W	GA	PAC	NNOC
HAGUE ROCK	ROCK	543330N1622400W	GA	PAC	NNOA
HALFWAY ROCK	ROCK	551050N1602735W	GA	PAC	NNOC
HALL ISLAND	ISLAND	550500N1592900W	GA	PAC	YNOC
HANIN ROCKS	ROCKS	575005N1521845W	GA	PAC	NNOA
HAY ISLAND	ISLAND	543915N1620700W	GA	PAC	NNOC
HAYSTACK ROCK	ROCK	541750N1624040W	GA	PAC	YNOC
HENDERSON ISLAND	ISLAND	552505N1602115W	GA	PAC	NNOC
HENNIG ROCK	ROCK	542515N1625700W	GA	PAC	NNOC
HERENDEEN ISLAND	ISLAND	550400N1592500W	GA	PAC	NNOC
HIGH ISLAND	ISLAND	544835N1621920W	GA	PAC	YYOC
HIGH ISLAND	ISLAND	552135N1601900W	GA	PAC	YNOC
HUMPBACK ROCK	ROCK	574230N1521500W	GA	PAC	NNOC
HUNT ISLAND	ISLAND	544525N1621500W	GA	PAC	NYOC
HUNTER ISLAND BREAKERS	ROCKS	545820N1614600W	GA	PAC	NNOC
HUTCHINSON REEF	REEF	574945N1521800W	GA	PAC	NNOC
HYDRA ISLAND	ISLAND	564500N1570100W	GA	PAC	NNOC
INIKLA ISLAND	ISLAND	542115N1622930W	GA	PAC	NNOC
INNER ILIASIK ISLAND	ISLAND	550330N1615700W	GA	PAC	NNOC
INNER SEAL ROCK	ROCK	571720N1544800W	GA	PAC	NNOC
ISLAND GROUP	ROCKS	544740N1615650W	GA	PAC	NNOC
JACOB ISLAND	ISLAND	554500N1592200W	GA	PAC	NNOC
JOHN ISLAND	ISLAND	545925N1601100W	GA	PAC	YNOC
JOHN ROCK	ROCK	545520N1613750W	GA	PAC	YNOC
JUDE ISLAND	ISLAND	551545N1610615W	GA	PAC	NNOC
KAK ISLAND	ISLAND	561700N1574900W	GA	PAC	NNOC
KALSIN REEF	REEF	574110N1521730W	GA	PAC	NNOC
KARPA ISLAND	ISLAND	553030N1600300W	GA	PAC	NYOC
KATEEKUK ISLAND	ISLAND	560500N1564400W	GA	PAC	NNOC
KATMAI REEF	REEF	562500N1574900W	GA	PAC	NNOC
KELLY ROCK	ROCK	551140N1602725W	GA	PAC	NNOC
KENNOYS ISLAND	ISLANDS	550930N1610600W	GA	PAC	NNOC
KILIKTAGIK ISLAND	ISLAND	560400N1563900W	GA	PAC	NNOC
KILOKAK ROCKS	ROCKS	570925N1561640W	GA	PAC	NYOC
KODIAK ISLAND	ISLAND	572000N1532200W	GA	PAC	NYOA
KODIAK ROCK	ROCK	574830N1521200W	GA	PAC	NNOC
KODIAK SEAMOUNT	SEAMOUNT	565200N1491500W	GA	PAC	NNO4
KOROVIN ISLAND	ISLAND	552600N1601500W	GA	PAC	NNOC
KUMLIK ISLAND	ISLAND	563800N1572400W	GA	PAC	NNOC
LEADER ISLAND	ISLAND	554330N1592740W	GA	PAC	NNOC
LET ISLAND	ISLAND	545015N1622630W	GA	PAC	NYOC
LIDA ISLAND	ISLAND	542520N1622910W	GA	PAC	NNOC

LIGHTHOUSE ROCKS	ROCKS	554700N1572400W	GA	PAC	NNOA
LITTLE EGG ISLAND	ISLAND	551700N1603125W	GA	PAC	NNOC
LITTLE GOOSE ISLAND	ISLAND	544100N1621215W	GA	PAC	NNOC
LITTLE KONIUJI ISLAND	ISLAND	550000N1592300W	GA	PAC	NNOC
LONE ROCK	ROCK	570300N1562800W	GA	PAC	YNOC
LONG ISLAND	ISLAND	574600N1521700W	GA	PAC	YNOC
LONG ISLAND	ISLAND	542400N1624900W	GA	PAC	YNOC
MARCHAND SEAMOUNT	SEAMOUNT	545800N1510800W	GA	PAC	NN17
MARY ISLAND	ISLAND	542040N1623800W	GA	PAC	NNOC
MEAN ROCK	ROCK	544625N1622205W	GA	PAC	NYOC
MIDUN ISLAND	ISLAND	545030N1621020W	GA	PAC	NNOC
MIDWAY ROCK	ROCK	551215N1612830W	GA	PAC	YNOA
MITROFANIA ISLAND	ISLAND	555300N1585000W	GA	PAC	NYOC
MOSES ROCKS	ROCKS	552100N1612000W	GA	PAC	NNOC
MURIE ISLETS	ISLANDS	545430N1592000W	GA	PAC	NYOC
MURRE ROCKS	ROCKS	550530N1593000W	GA	PAC	NNOC
NAGAI ISLAND	ISLAND	550500N1600000W	GA	PAC	NYOC
NAGAI ROCKS	ROCKS	554930N1554600W	GA	PAC	NNOC
NAKCHAMIK ISLAND	ISLAND	562000N1574900W	GA	PAC	NNOC
NAVY ISLAND	ISLAND	565940N1562730W	GA	PAC	NNOC
NEAR ISLAND	ISLAND	545630N1600300W	GA	PAC	YNOC
ODESSEY SEAMOUNT	SEAMOUNT	543500N1494300W	GA	PAC	NNO4
OLGA ROCK	ROCK	545920N1613040W	GA	PAC	NNOC
OMEGA ISLAND	ISLAND	551435N1611430W	GA	PAC	NNOA
ONEIDA ROCK	ROCK	542820N1625540W	GA	PAC	NNOC
OUTER ILIASIK ISLAND	ISLAND	550000N1615300W	GA	PAC	NNOC
OUTER SEAL ROCK	ROCK	571810N1545020W	GA	PAC	NNOC
PANKOF BREAKERS	REEFS	544230N1630030W	GA	PAC	NNOC
PATTON ISLAND	ISLAND	545420N1620820W	GA	PAC	NYOC
PATTON SEAMOUNT	SEAMOUNT	544000N1503000W	GA	PAC	NYOA
PATTON SEAMOUNTS	SEAMOUNT GROUP	542000N1493000W	GA	PAC	NYOA
PAUL ISLAND	ISLAND	554700N1591900W	GA	PAC	NNOC
PAVLOF ISLANDS	ISLANDS	550700N1614000W	GA	PAC	NNOC
PENINSULA ISLAND	ISLAND	551100N1594000W	GA	PAC	NNOA
PEREVALNIE ISLANDS	ISLANDS	583800N1522200W	GA	PAC	NNOC
PETERSON ISLAND	ISLAND	542025N1623645W	GA	PAC	NNOC
PETREL ISLAND	ISLAND	555215N1590705W	GA	PAC	YNOC
PINNACLE ROCK	ROCK	555152N1590310W	GA	PAC	YNOA
PINNACLE ROCK	ROCK	544615N1614545W	GA	PAC	YNOC
PINUSUK ISLAND	ISLAND	555150N1590400W	GA	PAC	NNOC
POLTAVA ISLAND	ISLAND	570030N1562830W	GA	PAC	NNOC
POPERECHNOI ISLAND	ISLAND	550500N1613400W	GA	PAC	NNOC
POPOF ISLAND	ISLAND	551900N1602400W	GA	PAC	YYOC
PORPOISE ROCKS	ROCKS	551430N1595730W	GA	PAC	YNOC
PRATT SEAMOUNT	SEAMOUNT	561000N1423000W	GA	PAC	NYOA
PRINCESS ROCK	ROCK	542400N1623030W	GA	PAC	NNOC
PUFFIN ISLAND	ISLAND	570020N1532115W	GA	PAC	YNOC
QUINN SEAMOUNT	SEAMOUNT	562200N1451000W	GA	PAC	NNOA
RABBIT ISLAND	ISLAND	542850N1624955W	GA	PAC	YNOC
RASPBERRY ISLAND	ISLAND	580200N1530500W	GA	PAC	NNOC
REFUGE ISLAND	ISLAND	574450N1521750W	GA	PAC	NYOC
RONA ISLANDS	ISLANDS	545900N1615000W	GA	PAC	NNOC
ROSE ISLAND	ISLAND	545315N1615135W	GA	PAC	YNOC
ROUND ROCK	ROCK	554900N1554600W	GA	PAC	YNOA
RUSH ROCK	ROCK	544845N1624055W	GA	PAC	NNOC
SANAK BANK	MARINE BANK	541600N1620000W	GA	PAC	NYOA
SANAK ISLAND	ISLAND	542500N1624000W	GA	PAC	NYOA
SANAK ISLANDS	ISLANDS	542300N1623500W	GA	PAC	NNOA
SANAK REEF	REEF	542000N1624300W	GA	PAC	NYO2
SANDMAN REEFS	REEFS	544500N1620000W	GA	PAC	NYOA

SARANA ISLAND	ISLAND	545800N1615400W	GA	PAC	NNOC
SCOTLAND ROCK	ROCK	552800N1600500W	GA	PAC	NNOA
SEAL ROCK	ROCK	541748N1623520W	GA	PAC	YNOC
SEALION ROCKS	ROCKS	550440N1603030W	GA	PAC	YNOC
SEMIDI ISLANDS	ISLANDS	561000N1564700W	GA	PAC	NYOA
SHAPKA ISLAND	ISLAND	555310N1590700W	GA	PAC	NNOC
SHIP ROCK	ROCK	570000N1570230W	GA	PAC	YYOC
SHUMAGIN BANK	MARINE BANK	543900N1592200W	GA	PAC	NYOA
SHUMAGIN ISLANDS	ISLANDS	551000N1600000W	GA	PAC	NYOA
SIMEONOF ISLAND	ISLAND	545400N1591600W	GA	PAC	NYOC
SISTERS ISLAND	ISLAND	542000N1624135W	GA	PAC	NNOC
SITKALIDAK ISLAND	ISLAND	570700N1531400W	GA	PAC	NNOC
SITKINAK ISLAND	ISLAND	563300N1541000W	GA	PAC	NYOC
SITKINAK STRAIT	WATER PASSAGE	563900N1540600W	GA	PAC	NYOA
SMOOK SEAMOUNT	SEAMOUNT	550600N1500500W	GA	PAC	NN17
SOUTH ISLAND	ROCK	555900N1564300W	GA	PAC	YNOC
SOUTH ROCK	ROCK	541743N1624220W	GA	PAC	YNOC
SOUTH ROCKS	ROCKS	550030N1612940W	GA	PAC	YNOC
SOZAVARIKA ISLAND	ISLAND	545120N1623135W	GA	PAC	NNOC
SPECTACLE ISLAND	ISLAND	550630N1594330W	GA	PAC	NNOC
SPITZ ISLAND	ISLAND	554830N1585300W	GA	PAC	NNOC
SPRUCE ISLAND	ISLAND	575500N1522500W	GA	PAC	NNOC
ST GEORGE ROCK	ROCK	575015N1521835W	GA	PAC	NNOC
SUKLIK ISLAND	ISLAND	560300N1563800W	GA	PAC	NNOC
SUNDSTROM ISLAND	ISLAND	564120N1540830W	GA	PAC	NYOC
SURVEYOR SEACHANNEL	SEACHANNEL	571500N1460000W	GA	PAC	NNO4
SURVEYOR SEAMOUNT	SEAMOUNT	560500N1442000W	GA	PAC	NYOA
SUSHILNOI ISLAND	ISLAND	545310N1615100W	GA	PAC	NNOC
SUTWIK ISLAND	ISLAND	563400N1571200W	GA	PAC	NNOC
TABLE ISLAND	ISLAND	571120N1525500W	GA	PAC	NYOC
TABLE ROCK	ROCK	550130N1621350W	GA	PAC	YNOC
TALLAPOOSA SHOAL	SHOAL	570225N1532700W	GA	PAC	NNOC
THE CLUBBING ROCKS	ROCKS	544200N1622600W	GA	PAC	NYOC
THE HAYSTACKS	ISLANDS	551630N1600300W	GA	PAC	NNOC
THE PINNACLE	ROCK	551000N1612500W	GA	PAC	YNOC
THE WHALEBACK	ROCK	551650N1600450W	GA	PAC	NNOC
TRINITY ISLANDS	ISLANDS	563300N1542000W	GA	PAC	YNOA
TRINITY ISLANDS	ISLANDS	542600N1625200W	GA	PAC	YNOC
TUGIDAK ISLAND	ISLAND	563000N1544000W	GA	PAC	NNOC
TURNER ISLAND	ISLAND	550200N1594900W	GA	PAC	NNOC
TWINS	ISLANDS	545730N1595200W	GA	PAC	NNOC
TWOHEADED ISLAND	ISLAND	565400N1533500W	GA	PAC	NNOC
UGAIUSHAK ISLAND	ISLAND	564700N1565100W	GA	PAC	NNOC
UGAK ISLAND	ISLAND	572300N1521700W	GA	PAC	YNOC
UKOLNOI ISLAND	ISLAND	551300N1613800W	GA	PAC	NNOC
UKOLNOI ROCKS	ROCKS	551430N1612730W	GA	PAC	NNOA
UMGA ISLAND	ISLAND	544810N1624320W	GA	PAC	NNOC
UMLA ISLAND	ISLAND	542055N1622745W	GA	PAC	NNOC
UNAVIKSHAK ISLAND	ISLAND	563000N1574300W	GA	PAC	NNOC
UNGA ISLAND	ISLAND	551500N1604000W	GA	PAC	NNOC
WANDA ISLAND	ISLAND	542440N1623130W	GA	PAC	YNOC
WELKER SEAMOUNT	SEAMOUNT	550700N1402000W	GA	PAC	NYOA
WESTDAHL ROCK	ROCK	543730N1625015W	GA	PAC	NYOC
WILLIAMS REEF	REEF	574955N1521015W	GA	PAC	NYOC
WOODY ISLAND	ISLAND	574700N1522000W	GA	PAC	YNOC
WOSNESENSKI ISLAND	ISLAND	551100N1612200W	GA	PAC	NYOC
WYER SEAMOUNT	SEAMOUNT	544500N1491500W	GA	PAC	NYO6
YUKON REEF	REEF	543000N1625100W	GA	PAC	NYOC

WERT
BOOKBINDING
MIDDLETOWN, PA.
AUG. 84
We're Quality Bound

USGS LIBRARY-RESTON
3 1818 00073262 6