



# LOWER COOK INLET

## DISTRIBUTION OF BED FORMS


 BEDFORM FIELDS, AVERAGE WAVE HEIGHT GREATER THAN 5 M

 BEDFORM FIELDS, AVERAGE WAVE HEIGHT 2-5 METERS.

 BEDFORM FIELDS, AVERAGE WAVE HEIGHT LESS THAN 2 M.

/ ISOLATED SAND RIBBONS

+++ SMALL BEDFORMS OBSERVED



60°N

ALASKA

CHINITNA BAY

45'  
45'

AUGUSTINE ISLAND

30'

15'

59°N

CAPE DOUGLAS

SHELIKOF STRAIT

Harriet Pt.

TUXEDNI BAY

CHISIK ISLAND

Ninilchik

15'

60°N

Anchor Pt.  
Anchor Pt.

45'  
45'

Homer  
Homer

KACHEMAK BAY  
KACHEMAK BAY

Seldovia

30'

KENAI PENINSULA

15'

CHUGACH IS.

59°N

BARREN ISLANDS

30'

15'

153°

45'

30'

15'

152°

45'

30'