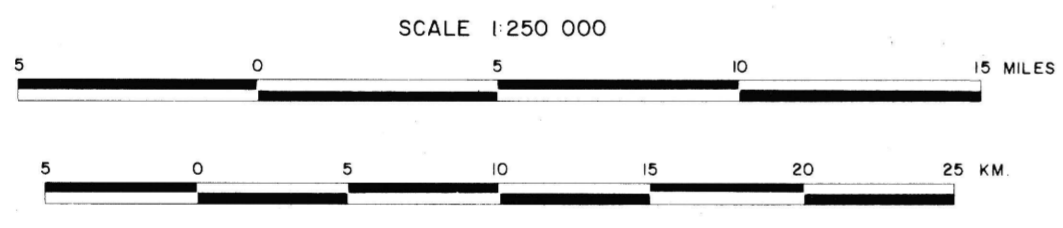

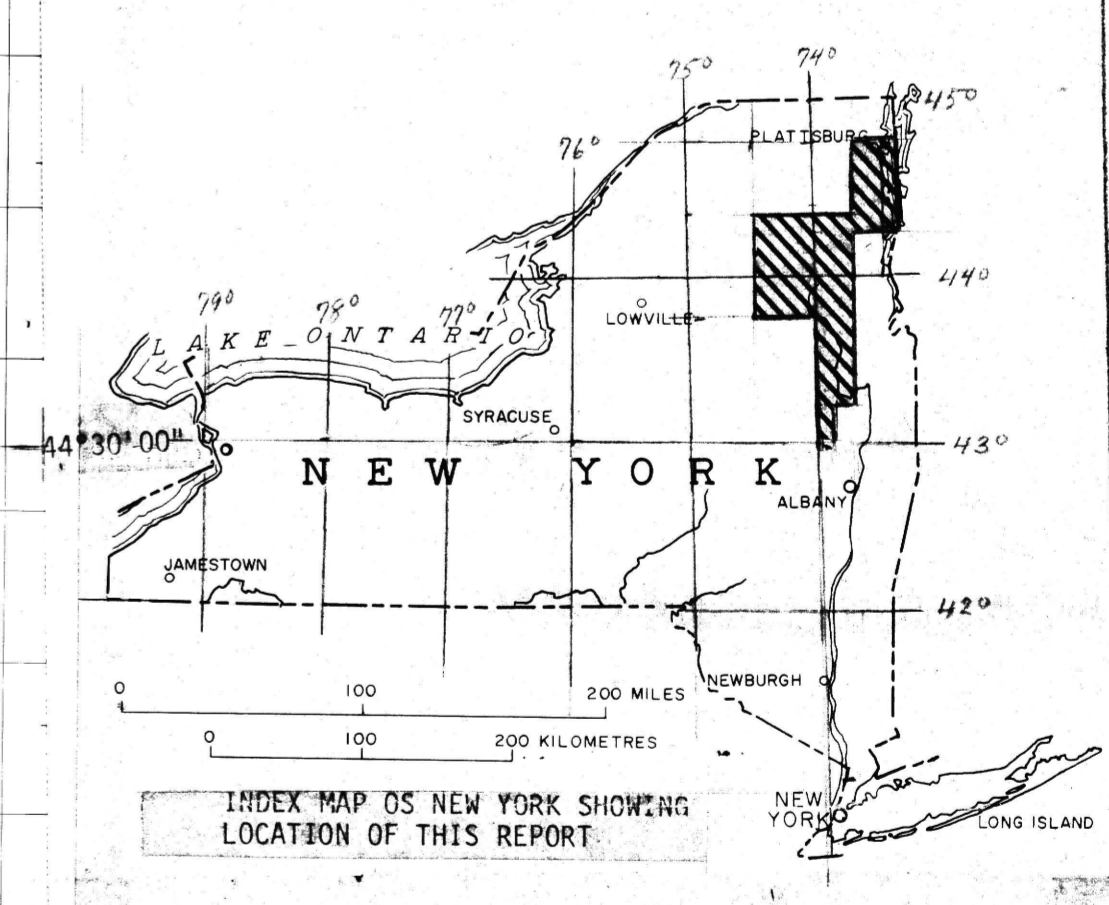


FLIGHT ALTITUDE ..... 1000' TERRAIN CLEARANCE  
FLIGHT INTERVAL ..... TRAVERSE 1.0 MILE TIE LINE VARIABLE  
CONTOUR INTERVAL ..... 25 & 50 GAMMA  
PROJECTION ..... U.T.M. 5,000 METER GRID, CLARKE 1866, ZONE 18



AEROMAGNETIC MAP OF THE EASTERN PART OF THE  
ADIRONDACKS MOUNTAINS, NEW YORK  
BY  
U.S. GEOLOGICAL SURVEY  
1978



Aeromagnetic survey flown and  
compiled by Aero Service, 1977.

This map is preliminary and has  
not been edited or reviewed for  
conformity to Geological Survey  
standards.