DEPARTMENT OF THE INTERIOR
UNITED STATES GEOLOGICAL SURVEY

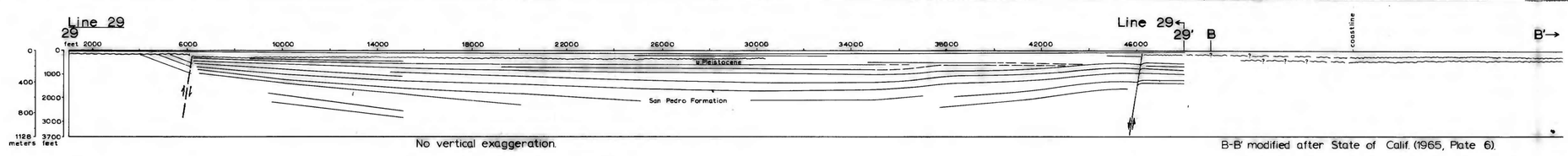


B-B' modified after State of Calif. (1965, Plate 6).

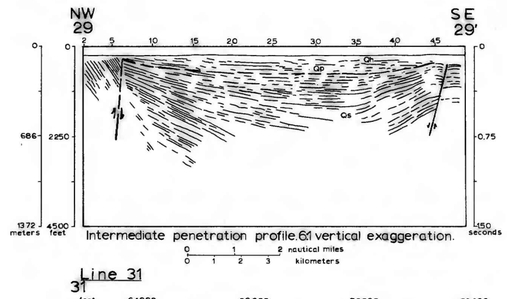


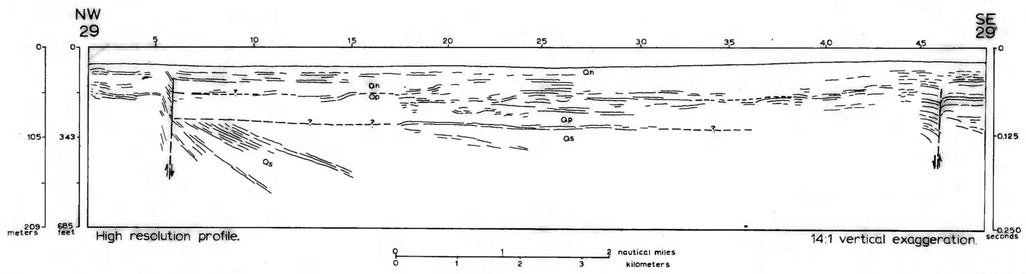


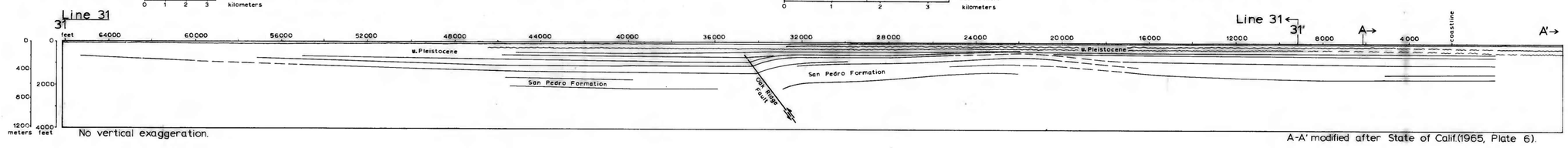


A-A' modified after State of Calif. (1965, Plate 6).

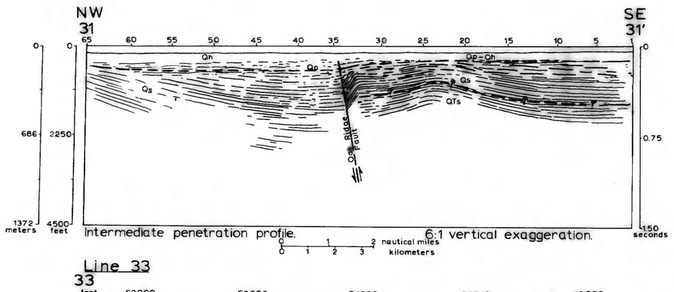


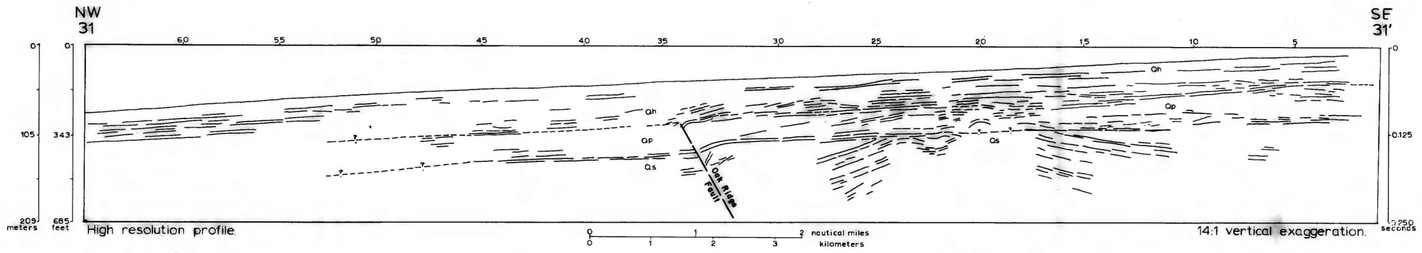


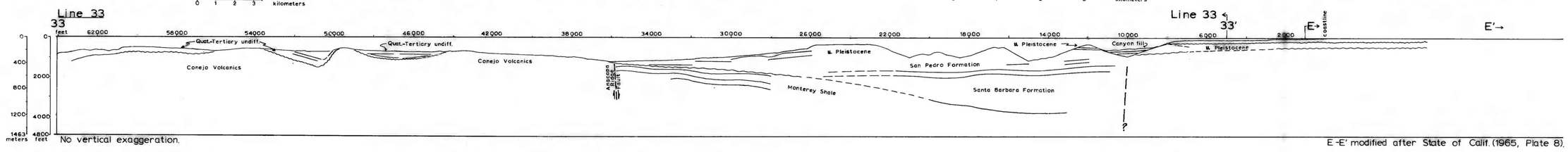


E-E' modified after State of Calif. (1965, Plate 8).

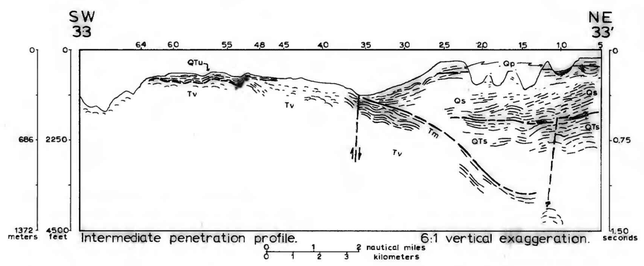


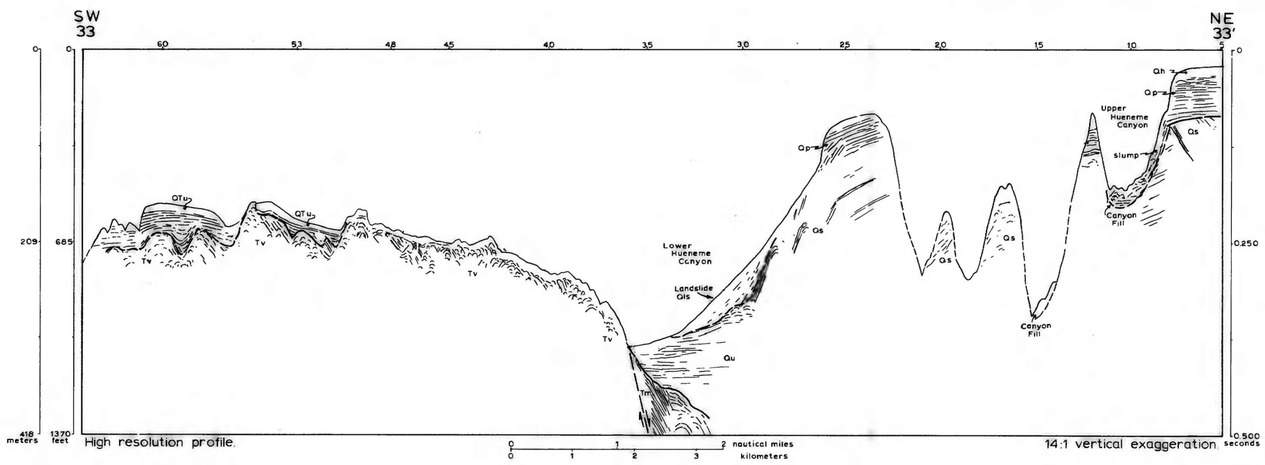


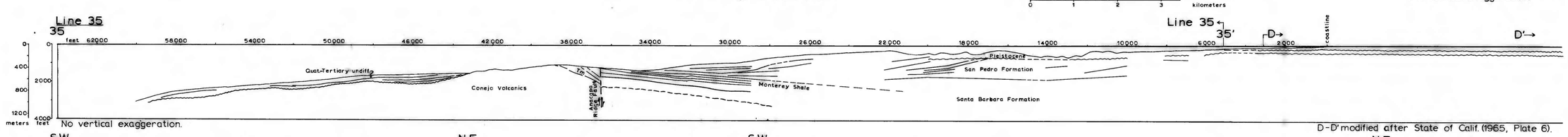


D-D' modified after State of Calif. (1965, Plate 6).

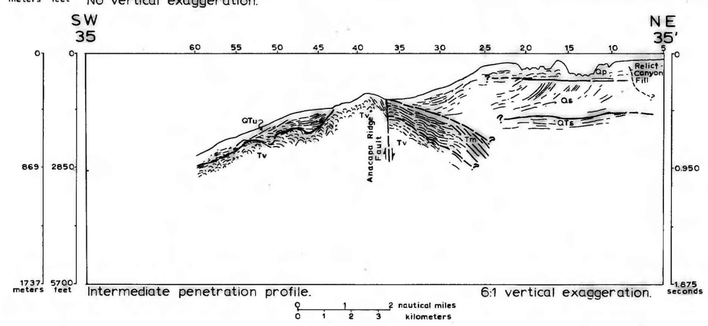


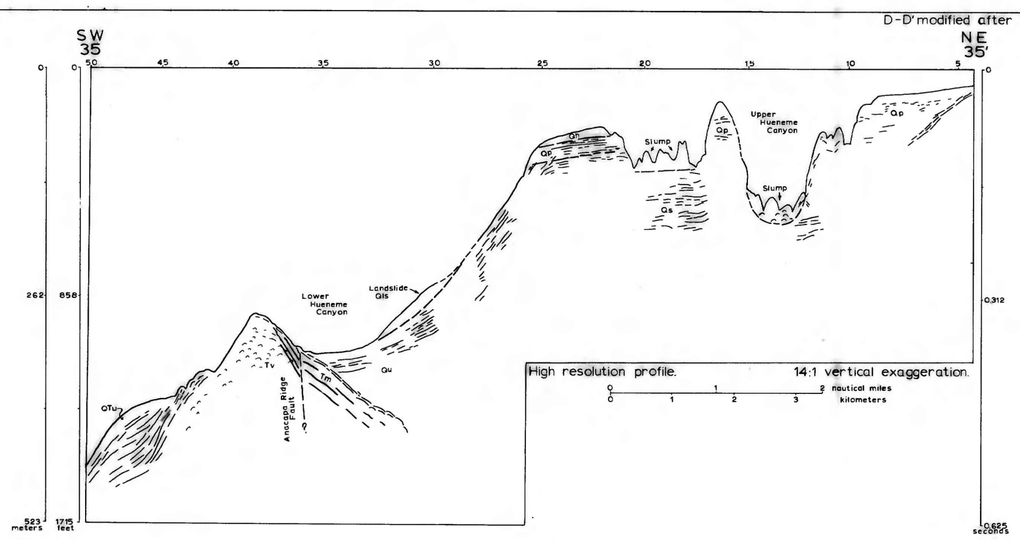


Explanation of symbols same as Plate 2
Locations of sections on Plate 2.

Prepared in cooperation with California State Department of Water Resources.

LINE DRAWINGS AND GEOLOGIC CROSS SECTIONS OF SELECTED PROFILES IN THE WESTERN VENTURA BASIN-OXNARD PLAIN OFFSHORE REGION

Prepared in cooperation with California State Department of Water Resources

This report is preliminary and has not been edited or reviewed for conformity with Geological Survey standards and nomenclature.