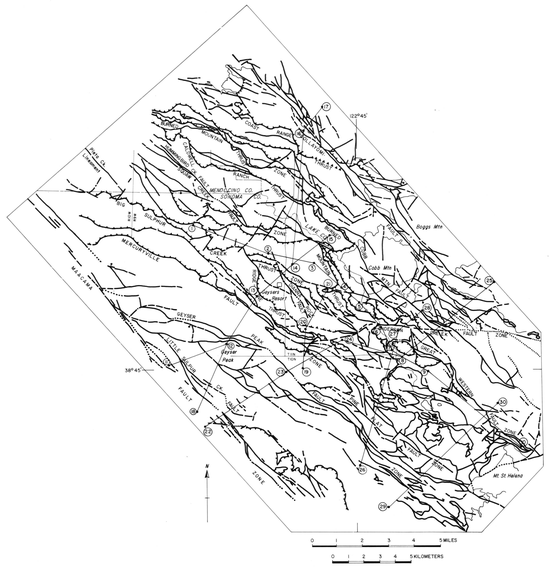

Index map showing location of structural sections on geologic map, sheet 1

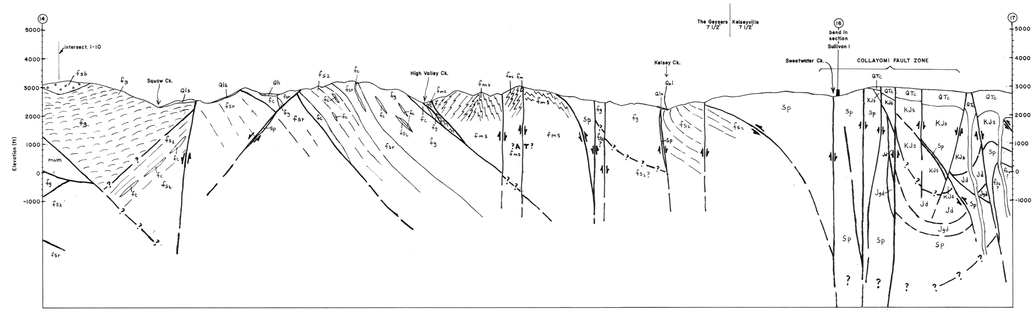

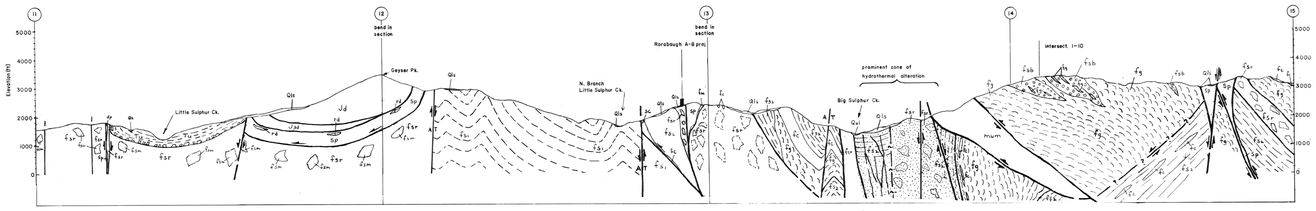

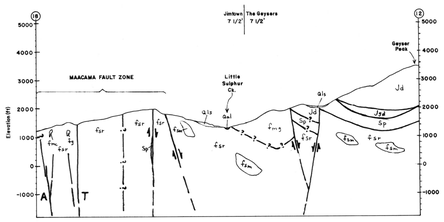

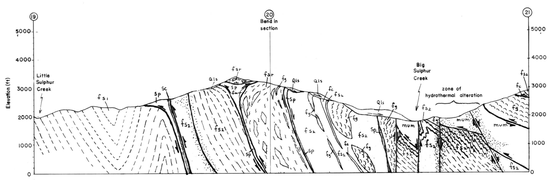

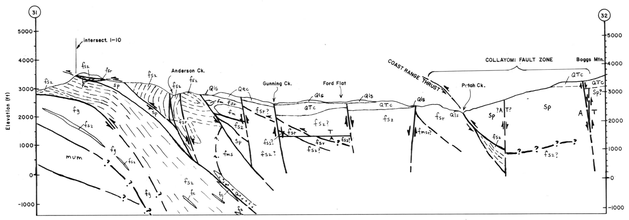

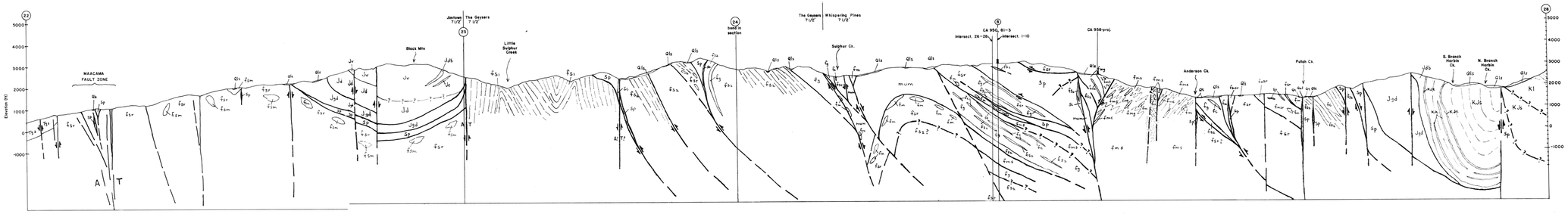

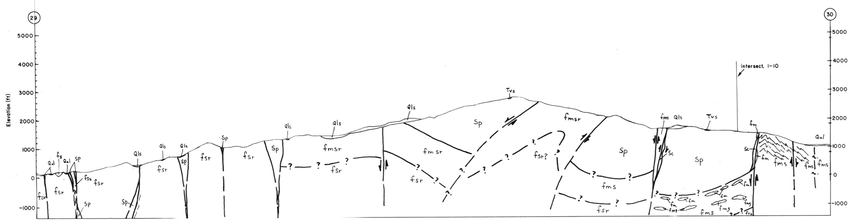

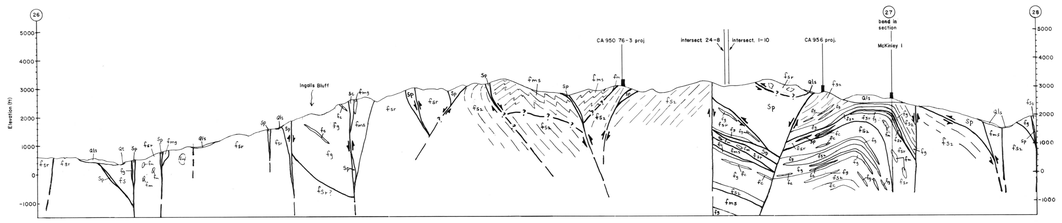

EXPLANATION OF SYMBOLS USED ON STRUCTURAL SECTIONS

L F-18
Surface location or projected location of deep geothermal well

Hydrothermal alteration indicated locally

Bedding or foliation, indicated locally

Chaotic zone indicated locally

Conglomerate, indicated locally

Pillowed flows, indicated locally

Fault
Relative vertical motion of fault blocks in plane of section indicated by arrows; lateral motion of fault block moving out of plane of section away from observer indicated by (A); block moving out of plane of section toward observer indicated by (T); queried where motion is uncertain

PRELIMINARY GEOLOGIC MAP AND STRUCTURAL SECTIONS OF THE CENTRAL MAYACMAS MOUNTAINS AND THE GEYSERS STEAM FIELD, SONOMA, LAKE, AND MENDOCINO COUNTIES, CALIFORNIA

BY

ROBERT J. MCLAUGHLIN

1978

This report is preliminary and has not been edited or reviewed for conformity with Geological Survey standards and nomenclature.