Site 1 – POISON OAK PRAIRIE

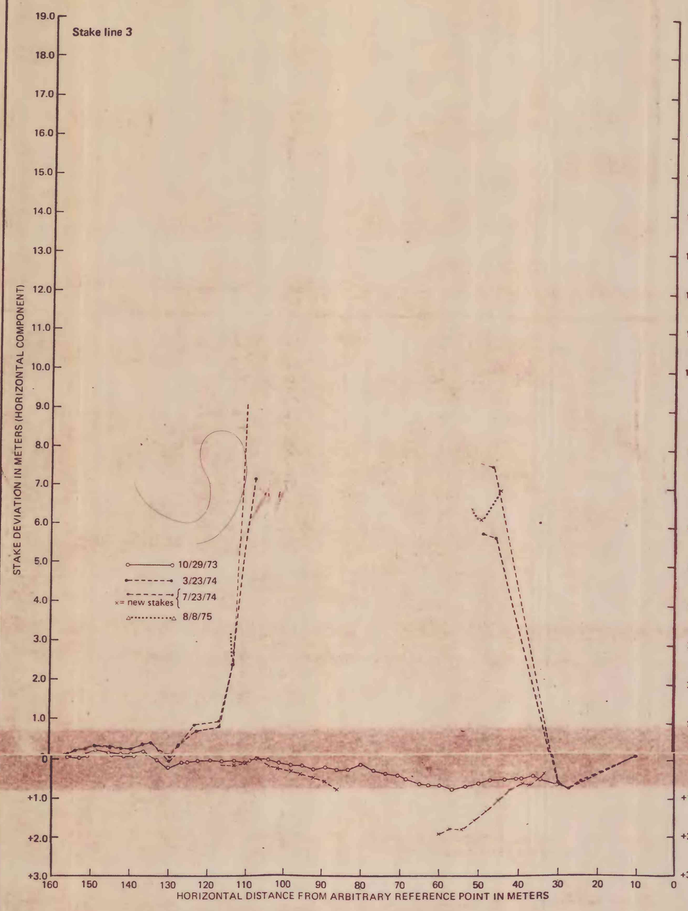

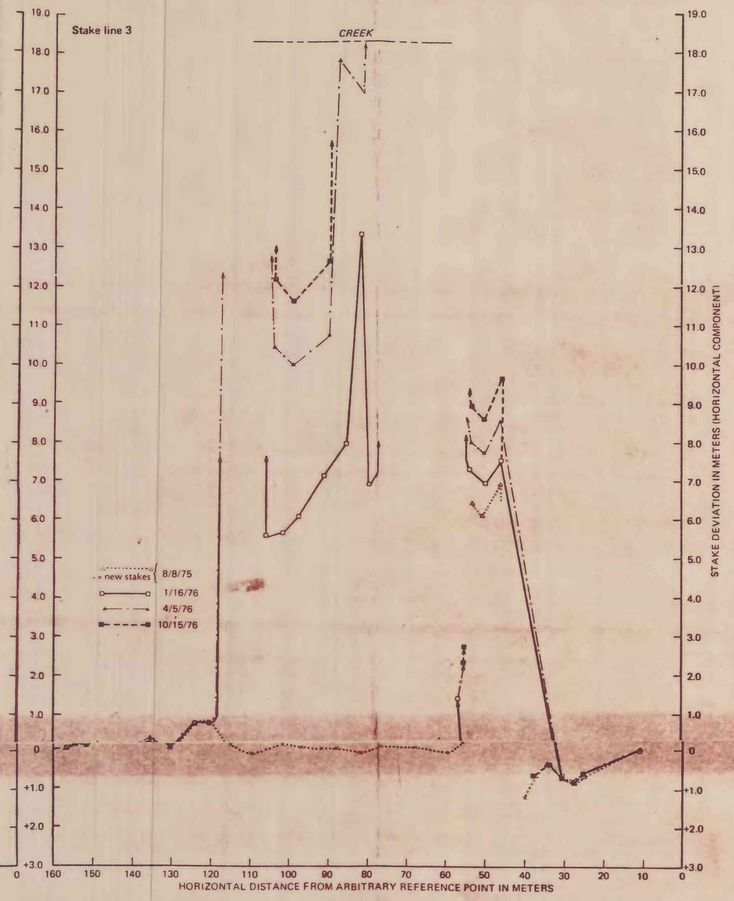

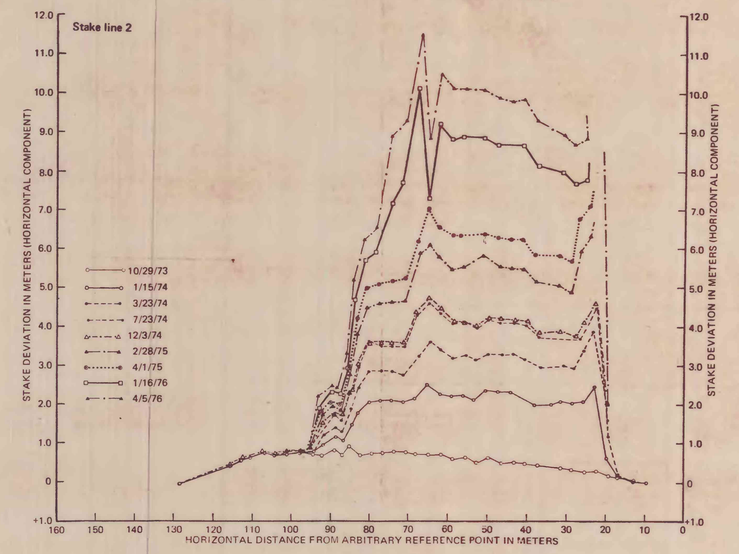

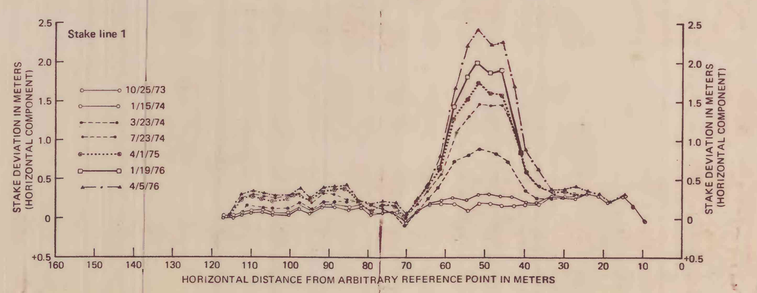

Site 2 – MINOR CREEK EARTHFLOW

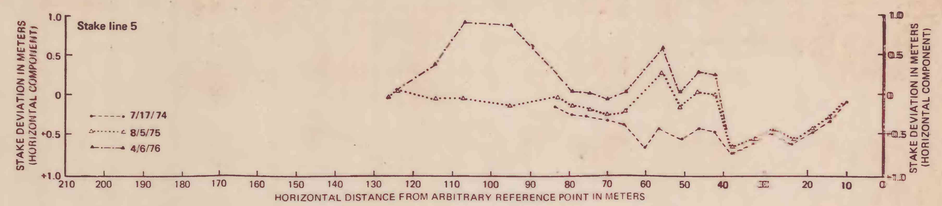

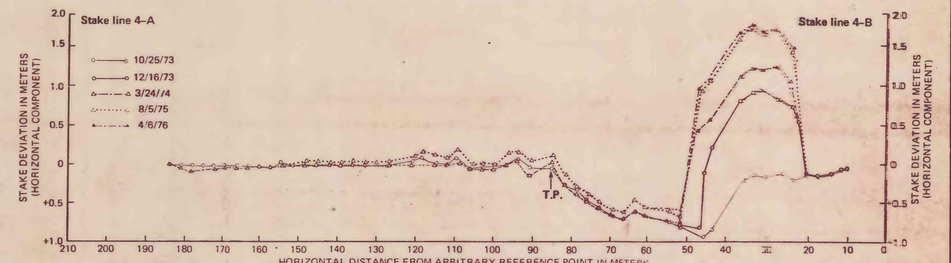

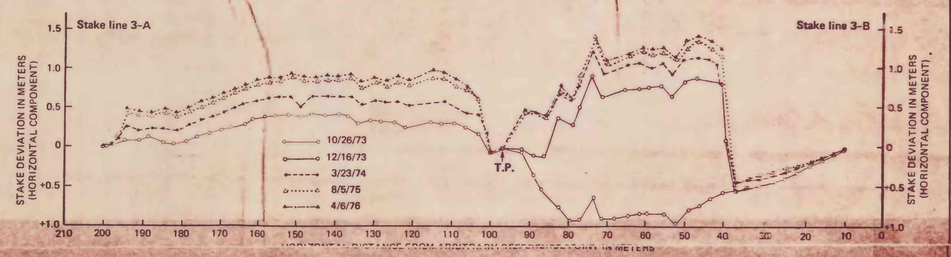

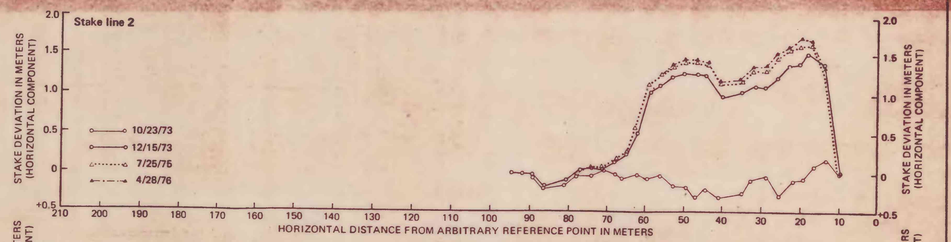

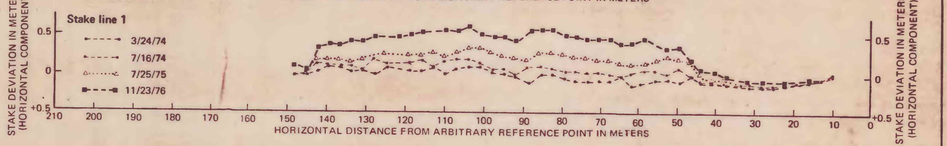

EXPLANATION

Photographs showing physical features of these sites and locations of stake lines are shown on Figures 22 through 31. The right ends of the lines are aligned to allow for orderly graphic portrayal.

Downslope direction is toward the top of the page. If a stake had not moved between successive surveys, or if a stake was not included in a survey, only the symbol of the earlier survey is shown.

Not all surveys are shown in these graphs due to scale limitations.

Plate 1. – DOWNSLOPE DISPLACEMENT OF STAKE ARRAYS AT NINE AREAS OF ACTIVE MASS MOVEMENT IN THE REDWOOD CREEK BASIN.

SITES 1 AND 2