

EXPLANATION

KRCRA
KRCRA BOUNDARY - Label within KRCRA boundary.

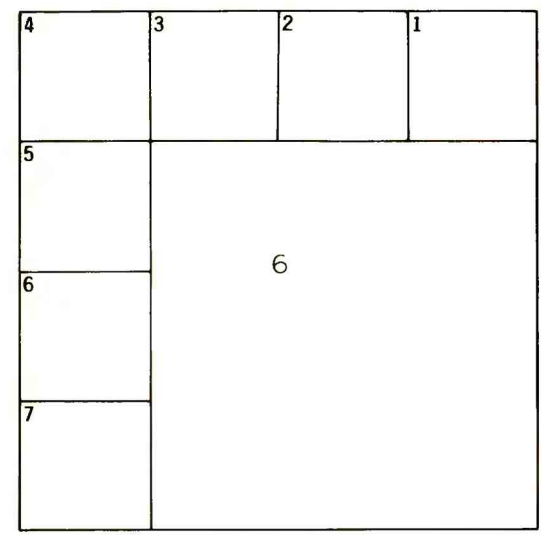
NON-FEDERAL COAL LAND - Land within the KRCRA boundary for which the Federal Government does not own the coal rights.

CL
W092141
W0313559

COAL LEASE - Showing lease number.

RB 6.24

TOTAL RESERVE BASE (RB) OF FEDERAL COAL PER SECTION - In millions of short tons, calculated for each section of Federal land following the guidelines given in U.S. Geol. Survey Bulletin 1450-B. To convert short tons to metric tons, multiply short tons by 0.9072.



SECTION OF LAND - Showing lots and lot numbers.

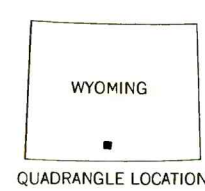

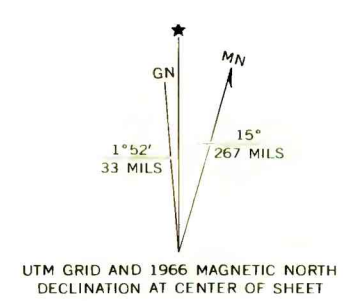
NOTE: BLM Coal Ownership Data current as of August 1, 1977.

REFERENCE

U.S. Bureau of Mines and U.S. Geological Survey, 1976, Coal resource classification system of the U.S. Bureau of Mines and U.S. Geological Survey: U.S. Geol. Survey Bull. 1450-B, 7p.

Base from U.S. Geological Survey, 1966

Compiled in 1977/1978



**COAL RESOURCE OCCURRENCE MAP OF THE HIGH POINT
QUADRANGLE, CARBON COUNTY, WYOMING**
BY
DAMES & MOORE
1978

This report has not been edited for conformity with U.S. Geological Survey editorial standards or stratigraphic nomenclature.