

EXPLANATION

6600
6680

STRUCTURE CONTOURS - Drawn on top of coal bed. Solid where vertical accuracy within 40 feet; long dashed where vertical accuracy possibly not within 40 feet. Contour interval is 80 feet (24.4 m). Datum is mean sea level.

○ 6855

DRILL HOLE - Showing altitude of top of coal bed, in feet.

▲ 7025

POINT OF MEASUREMENT - Showing altitude of top of coal bed, in feet.

CB - Cow Butte, (D) of Upper Fort Union Coal Zone

COAL BED SYMBOL AND NAME

CB

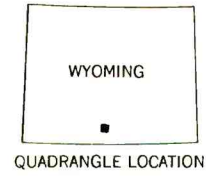
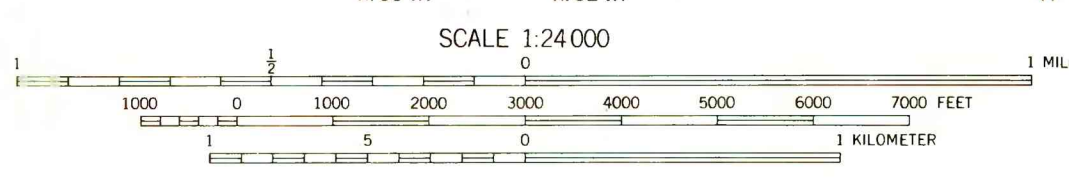
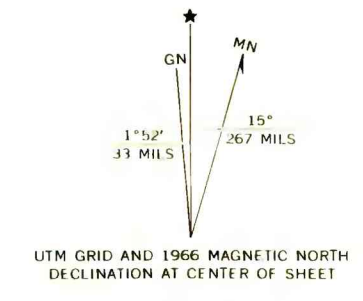
TRACE OF COAL BED OUTCROP - Showing symbol of name of coal bed as listed above. Dashed where inferred; short dashed where inferred by present authors.

To convert feet to meters, multiply feet by 0.3048.

NOTE: Structure contours are not drawn beyond those shown because of insufficient data.

Base from U.S. Geological Survey, 1966

Compiled in 1977/1978



**COAL RESOURCE OCCURRENCE MAP OF THE HIGH POINT
QUADRANGLE, CARBON COUNTY, WYOMING**
BY
DAMES & MOORE
1978

This report has not been edited for conformity with U.S. Geological Survey editorial standards or stratigraphic nomenclature.