

EXPLANATION

6600 ———  
6680 - - - - -

STRUCTURE CONTOURS - Drawn on top of coal bed. Solid where vertical accuracy within 40 feet; long dashed where vertical accuracy possibly not within 40 feet; short dashed where projected above ground surface. Contour interval is 80 feet (24.4 m). Datum is mean sea level.

O 7014

DRILL HOLE - Showing altitude of top of coal bed, in feet.

Ch - Cherokee of Upper Fort Union Coal Zone

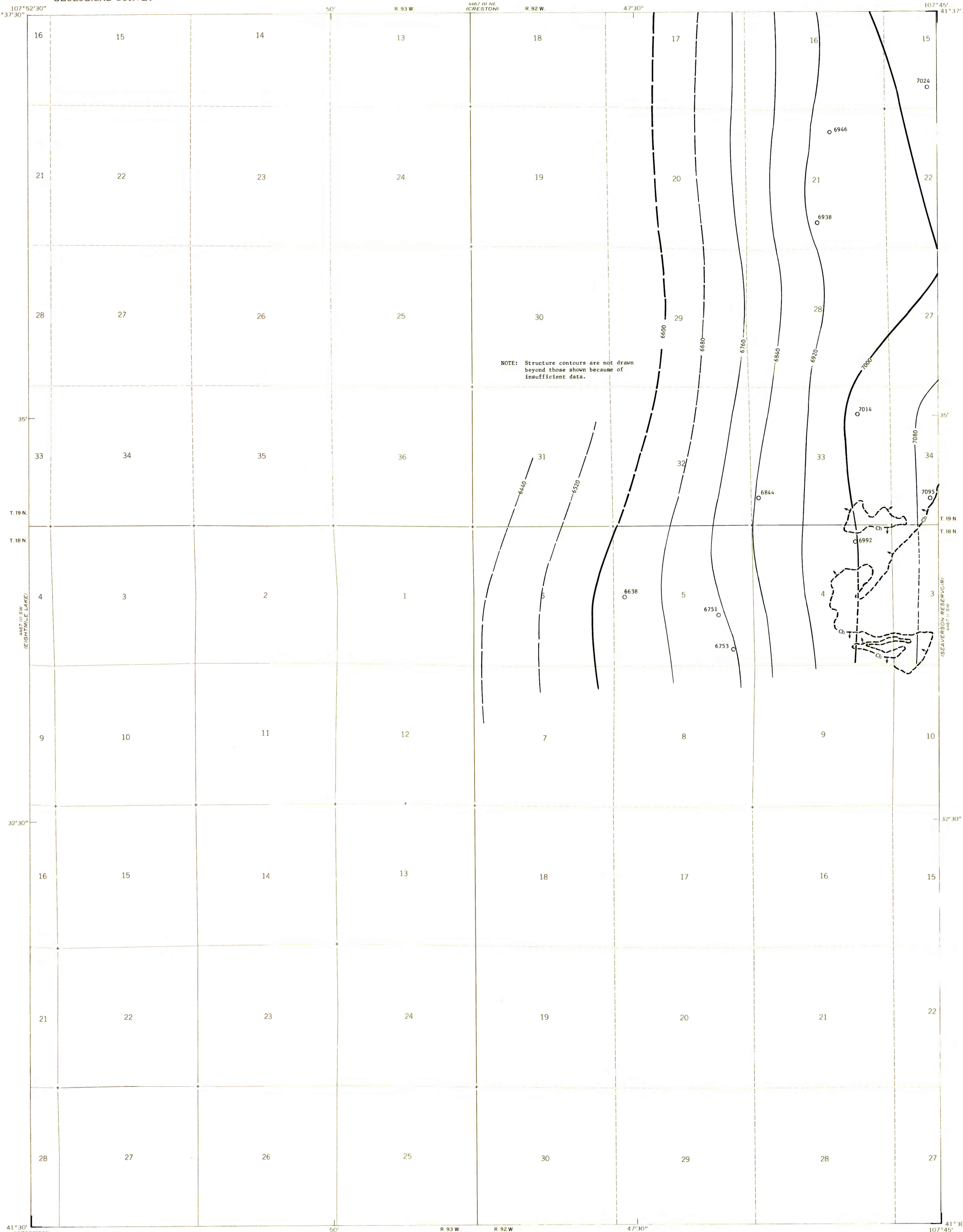
COAL BED SYMBOL AND NAME

Ch - Cherokee of Upper Fort Union Coal Zone

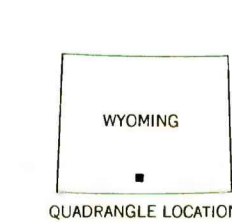
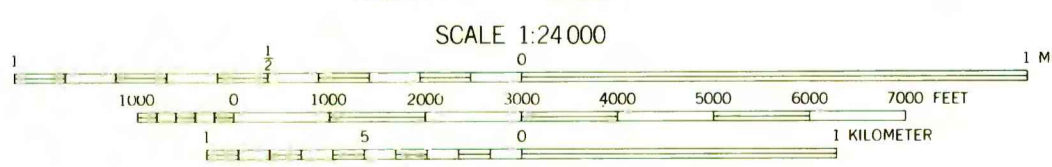
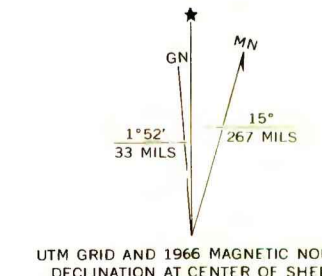
TRACE OF COAL BED OUTCROP - Showing symbol of name of coal bed as listed above. Arrow points toward coal-bearing area. Dashed where inferred; short dashed where inferred by present authors.

To convert feet to meters, multiply feet by 0.3048.

NOTE: Structure contours are not drawn beyond those shown because of insufficient data.



41°30' 107°52'30" Base from U.S. Geological Survey, 1966  
R. 93 W. R. 92 W. 47°30' 107°45' 41°30' 107°52'30"



**COAL RESOURCE OCCURRENCE MAP OF THE HIGH POINT  
QUADRANGLE, CARBON COUNTY, WYOMING  
BY  
DAMES & MOORE  
1978**

This report has not been edited for conformity with U.S. Geological Survey editorial standards or stratigraphic nomenclature.