







- EXPLANATION**
-  NON-FEDERAL COAL LAND - Land for which the Federal Government does not own the coal rights, and for which the coal-development potential is not rated.
  -  AREA OF HIGH COAL-DEVELOPMENT POTENTIAL - Area has mining-ratio values ranging from 0 to 10.
  -  AREA OF MODERATE COAL-DEVELOPMENT POTENTIAL - Area has mining-ratio values ranging from 10 to 15.
  -  AREA OF LOW COAL-DEVELOPMENT POTENTIAL - Area has mining-ratio values greater than 15.
  -  AREA OF UNKNOWN COAL-DEVELOPMENT POTENTIAL - Area contains no known coal in beds 5 feet (1.5 m) or more thick within 200 feet (61.0 m) of the surface but coal-bearing units are present in area.



**COAL DEVELOPMENT POTENTIAL MAP OF THE HIGH POINT  
QUADRANGLE, CARBON COUNTY, WYOMING**  
BY  
**DAMES & MOORE**  
1978

This report has not been edited for conformity with U.S. Geological Survey editorial standards or stratigraphic nomenclature.