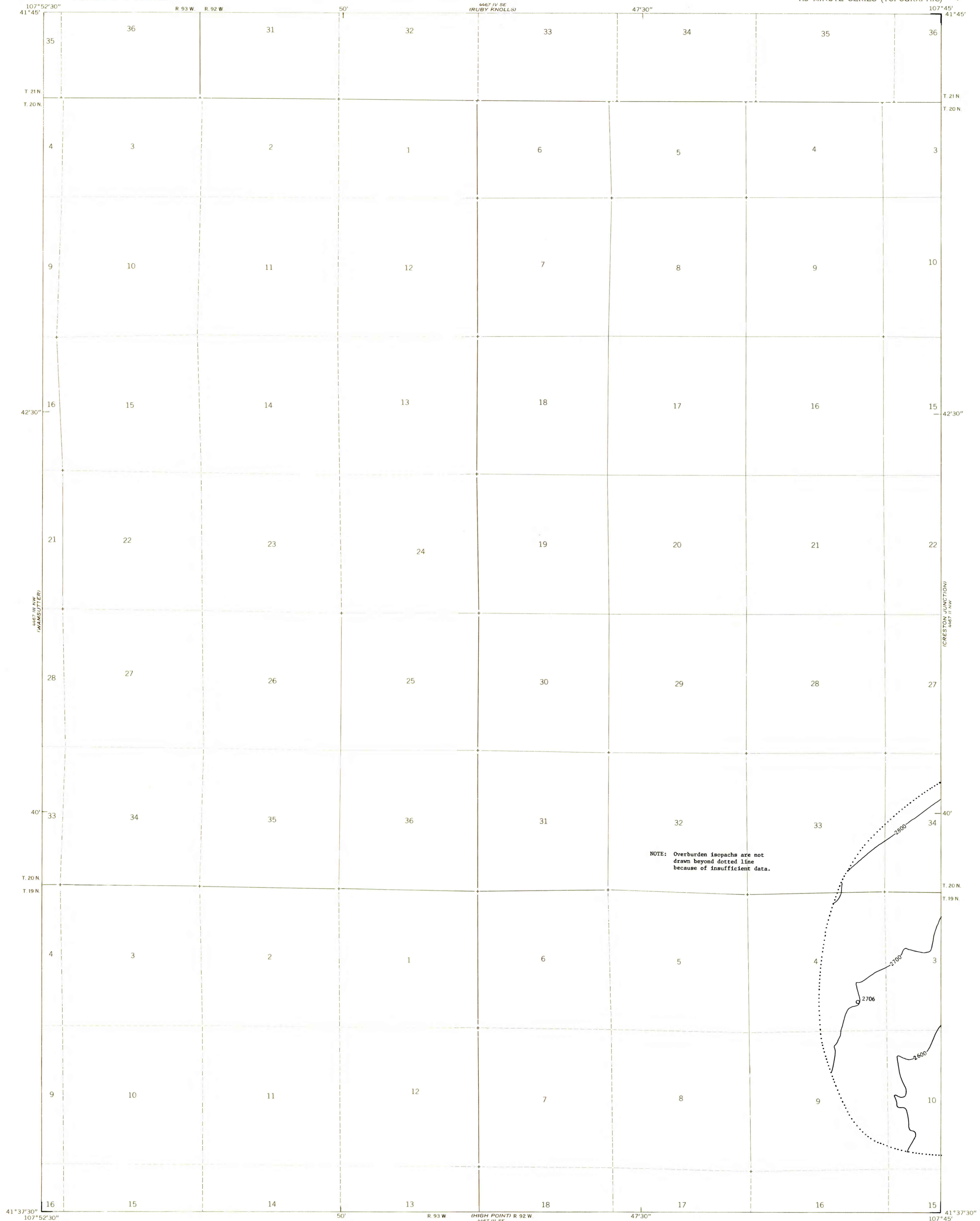


EXPLANATION

— 2700 —
OVERBURDEN ISOPACHS - Showing thickness of overburden, in feet, from surface to top of coal bed. Isopach interval 100 feet (30.5 m).

○ 2706
DRILL HOLE - Showing thickness of overburden, in feet, from surface to top of coal bed.

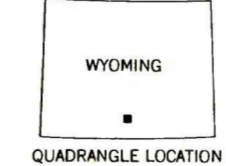
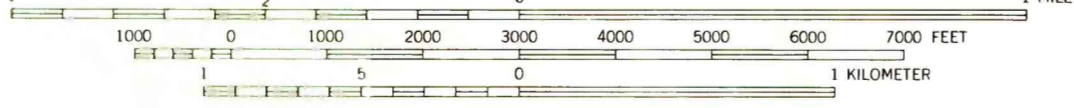
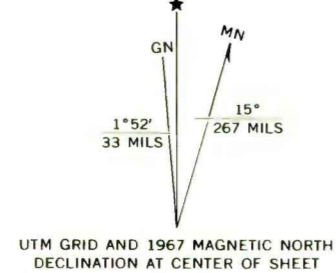
To convert feet to meters, multiply feet by 0.3048.



NOTE: Overburden isopachs are not drawn beyond dotted line because of insufficient data.

Base from U.S. Geological Survey, 1967

Compiled in 1977/1978



This report has not been edited for conformity with U.S. Geological Survey editorial standards or stratigraphic nomenclature.

**COAL RESOURCE OCCURRENCE MAP OF THE CRESTON QUADRANGLE,
SWEETWATER AND CARBON COUNTIES, WYOMING**
BY
DAMES & MOORE
1978