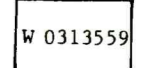


EXPLANATION

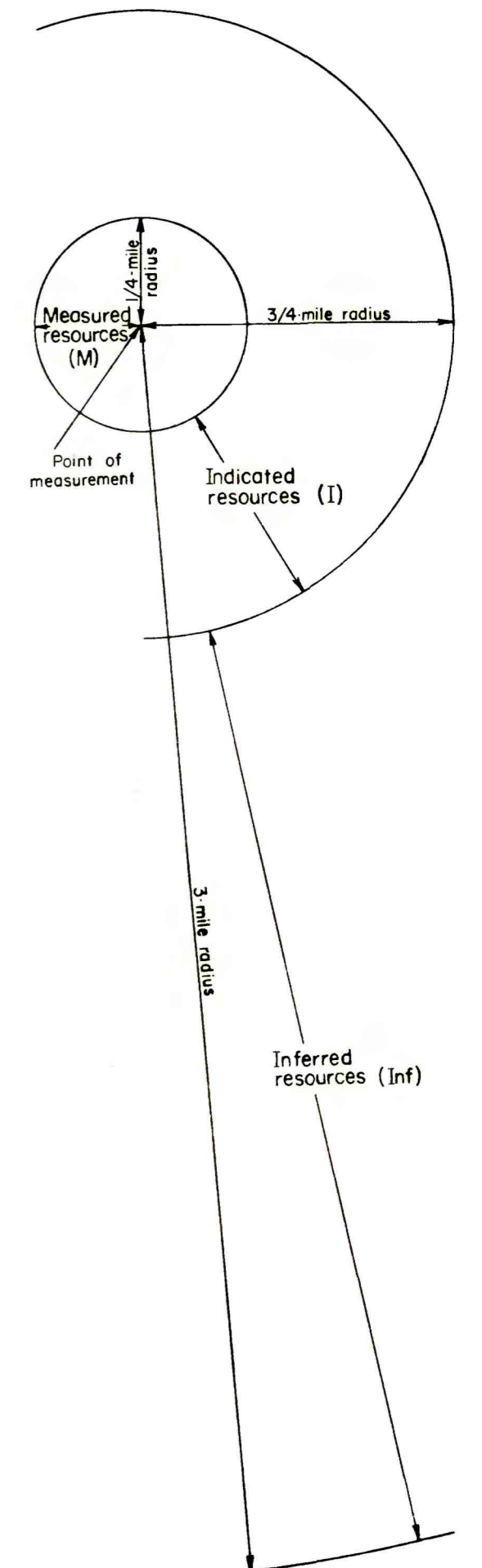
NON-FEDERAL COAL LAND - Land for which the Federal Government does not own the coal rights.



AREA OF COAL LEASE ON FEDERAL LAND - Showing coal lease number.

RB	R(50%)
2.04	1.02 (Measured)
2.67	1.33 (Indicated)
0.17	0.08 (Inferred)

IDENTIFIED COAL RESOURCES - Showing totals for Reserve Base (RB) and Reserves (R), in millions of short tons, for each section or part of section of non-leased Federal coal land. Reserve (R) tonnage is calculated by multiplying the Reserve Base (RB) tonnage by the appropriate recovery factor. Dash indicates no resource in that category.



BOUNDARY LINES - Enclosing areas of measured (M), indicated (I), and inferred (Inf) coal resources.

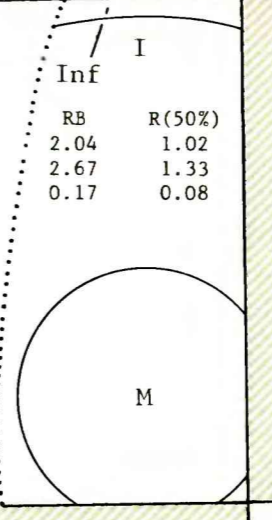
To convert feet to meters, multiply feet by 0.3048.

To convert short tons to metric tons, multiply short tons by 0.9072.

To convert miles to kilometers, multiply miles by 1.609.

NOTE: Identified resource boundary lines are not drawn beyond the dotted line because of insufficient data.

RB	R(50%)
1.79	0.89
Inf	



W 0313559

T. 20 N.

T. 19 N.

4

3

9

10

16

15

W 092141

W 0313559

16

15

41° 37' 30"

107° 45'

Compiled in 1977/1978

RESERVE-300 RESERVOIR

41° 37' 30"

107° 45'

41° 37' 30"

107° 45'

41° 37' 30"

107° 45'

41° 37' 30"

107° 45'

41° 37' 30"

107° 45'

41° 37' 30"

107° 45'

41° 37' 30"

107° 45'

41° 37' 30"

107° 45'

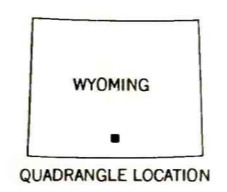
41° 37' 30"

107° 45'

41° 37' 30"

107° 45'

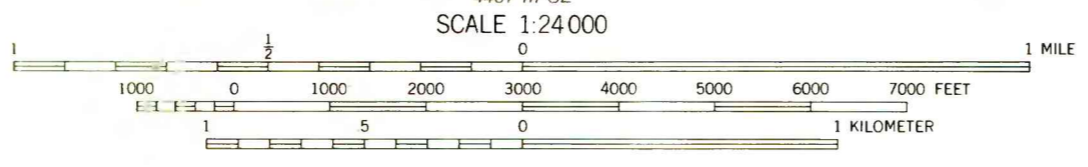
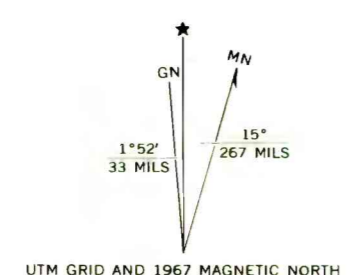
This report has not been edited for conformity with U.S. Geological Survey editorial standards or stratigraphic nomenclature.



COAL RESOURCE OCCURRENCE MAP OF THE CRESTON QUADRANGLE,  
SWEETWATER AND CARBON COUNTIES, WYOMING

BY  
DAMES & MOORE  
1978

PLATE 6  
AREAL DISTRIBUTION AND  
IDENTIFIED RESOURCES MAP  
OF THE FUC3J COAL BED



Base from U.S. Geological Survey, 1967

Compiled in 1977/1978