

EXPLANATION

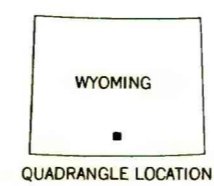
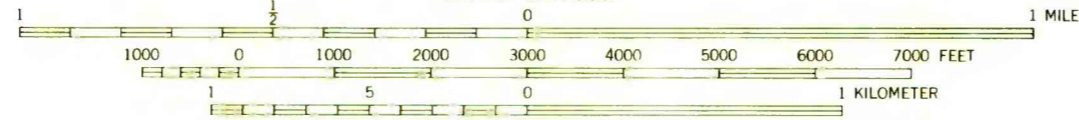
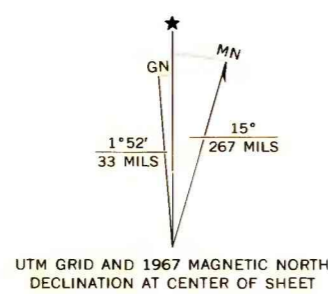
NON-FEDERAL COAL LAND - Land for which the Federal Government does not own the coal rights, and for which the coal-development potential is not rated.

AREA OF HIGH COAL-DEVELOPMENT POTENTIAL - Area contains coal in beds 5 feet (1.5 m) or more thick between the stripping-limit line (in this quadrangle, the 200-foot-overburden isopach) and a depth of 1,000 feet (304.8 m).

AREA OF UNKNOWN COAL-DEVELOPMENT POTENTIAL - Area contains no known coal in beds 5 feet (1.5 m) or more thick, but coal-bearing units are present in area at depth of less than 3,000 feet (914.4 m).

Base from U.S. Geological Survey, 1967

Compiled in 1977/1978



This report has not been edited for conformity with U.S. Geological Survey editorial standards or stratigraphic nomenclature.

**COAL DEVELOPMENT POTENTIAL MAP OF THE CRESTON QUADRANGLE,  
SWEETWATER AND CARBON COUNTIES, WYOMING**

**BY  
DAMES & MOORE  
1978**