



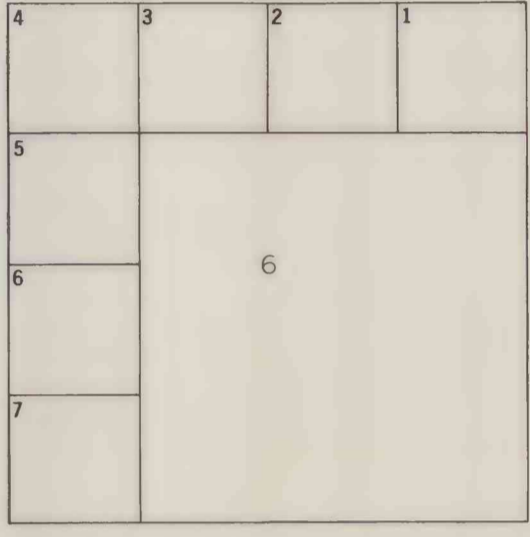
EXPLANATION

KRCRA
KRCRA BOUNDARY - Label within KRCRA boundary.

NON-FEDERAL COAL LAND - Land within the KRCRA boundary for which the Federal Government does not own the coal rights.

TOTAL RESERVE BASE (RB) OF FEDERAL COAL PER SECTION - In millions of short tons, calculated for each section of Federal land following the guidelines given in U.S. Geol. Survey Bulletin 1450-B. To convert short tons to metric tons, multiply short tons by 0.9072.

HYP - Hypothetical Resources are calculated for each section of Federal land for these areas beyond the inferred category, following the guidelines given in U.S. Geol. Survey Bulletin 1450-B. No reserve tonnages are calculated from Hypothetical Resources.

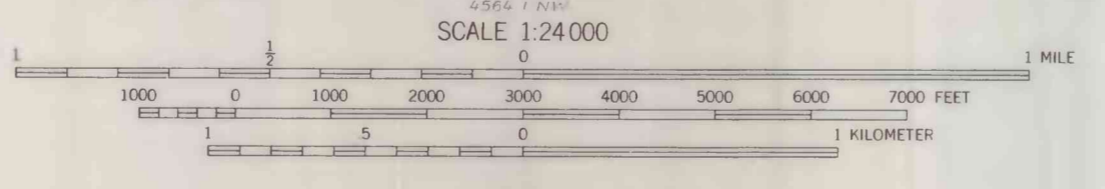
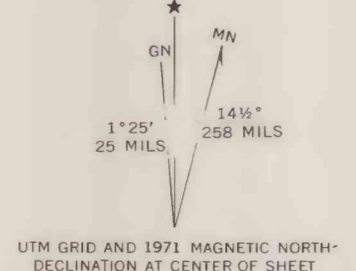


SECTION OF LAND - Showing lots and lot numbers; and tracts and tract numbers.

NOTE: BLM Coal Ownership Data current as of July 15, 1977.

REFERENCE
U.S. Bureau of Mines and U.S. Geological Survey, 1976, Coal resource classification system of the U.S. Bureau of Mines and U.S. Geological Survey: U.S. Geol. Survey Bull. 1450-B, 7p.

Base from U.S. Geological Survey, 1971



COAL RESOURCE OCCURRENCE MAP OF THE HOOKER MOUNTAIN
QUADRANGLE, ROUTT COUNTY, COLORADO
BY
DAMES & MOORE
1978

This report has not been edited for conformity with U.S. Geological Survey editorial standards or stratigraphic nomenclature.