








EXPLANATION

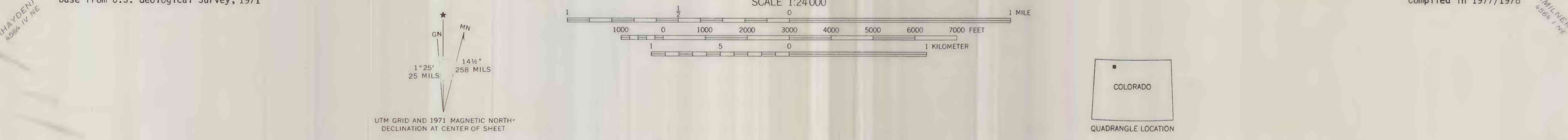
 NON-FEDERAL COAL LAND - Land for which the Federal Government does not own the coal rights, and for which the coal-development potential is not rated.

 AREA OF HIGH COAL-DEVELOPMENT POTENTIAL - Area contains coal in beds 5 feet (1.5 m) or more thick between the outcrop and a depth of 1,000 feet (304.8 m).

 AREA OF MODERATE COAL-DEVELOPMENT POTENTIAL - Area contains coal in beds 5 feet (1.5 m) or more thick at depths ranging from 1,000 to 2,000 feet (304.8 to 609.6 m).

 AREA OF LOW COAL-DEVELOPMENT POTENTIAL - Area contains coal in beds 5 feet (1.5 m) or more thick at depths ranging from 2,000 to 3,000 feet (609.6 to 914.4 m).

 AREA OF UNKNOWN COAL-DEVELOPMENT POTENTIAL - Area contains no known coal meeting minimum criteria for low coal-development potential, but data insufficient for reliable determination.



**COAL DEVELOPMENT POTENTIAL MAP OF THE HOOKER MOUNTAIN
QUADRANGLE, ROUTT COUNTY, COLORADO**

**BY
DAMES & MOORE
1978**

This report has not been edited for conformity with U.S. Geological Survey editorial standards or stratigraphic nomenclature.