


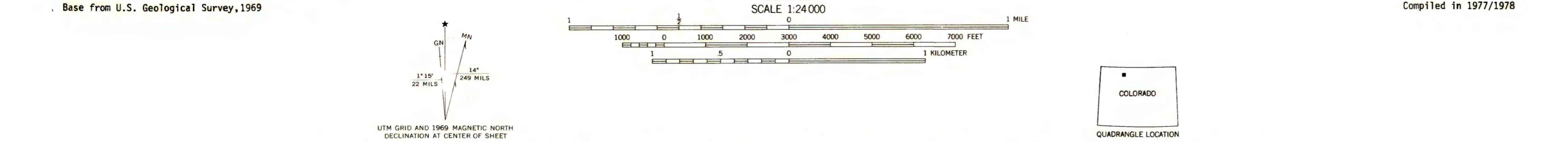


EXPLANATION

-  NON-FEDERAL COAL LAND - Land for which the Federal Government does not own the coal rights, and for which the coal-development potential is not rated.
-  AREA OF HIGH COAL-DEVELOPMENT POTENTIAL - Area contains coal in beds 5 feet (1.5 m) or more thick between the coal outcrop and depth of 1,000 feet (304.8 m).
-  AREA OF UNKNOWN COAL-DEVELOPMENT POTENTIAL - Area contains no known coal beds 5 feet (1.5 m) or more thick, but coal-bearing units are present in area at depth of less than 3,000 feet (609.6 m).



**COAL DEVELOPMENT POTENTIAL MAP OF THE COW CREEK
QUADRANGLE, ROUTT COUNTY, COLORADO**
BY
DAMES & MOORE
1978

This report has not been edited for conformity with U.S. Geological Survey editorial standards or stratigraphic nomenclature.