UNITED STATES
DEPARTMENT OF THE INTERIOR
GEOLOGICAL SURVEY

OPEN-FILE REPORT
This report has not been edited for conformity with U.S. Geological Survey editorial standards or stratigraphic nomenclature.

BEEBE SW QUADRANGLE
MONTANA–CUSTER CO.
7.5 MINUTE SERIES (TOPOGRAPHIC)

OPEN-FILE REPORT 78-634
PLATE 2 OF 3



Base map from U.S. Geological Survey, 1969

Compiled in 1977

SCALE 1:24 000

1 MILE

7000 FEET

1 KILOMETER

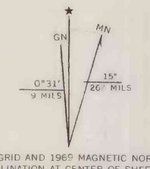

UTM GRID AND 1969 MAGNETIC NORTH DECLINATION AT CENTER OF SHEET

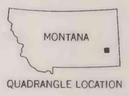

QUADRANGLE LOCATION

EXPLANATION

KRCRA

BOUNDARY OF KNOWN RECOVERABLE COAL RESOURCE AREA (KRCRA)—Area of KRCRA indicated by label.

NON-FEDERAL COAL LAND WITHIN THE KRCRA—Land for which the Federal Government does not own the coal rights.

NOTE: BLM coal plat data indicating areas of coal ownership current as of August 9, 1977.

REFERENCE

U.S. Bureau of Mines and U.S. Geological Survey, 1976, Coal resource classification system of the U.S. Bureau of Mines and U.S. Geological Survey: U.S. Geol. Survey Bull. 1450-B, 7 p.

COAL RESOURCE OCCURRENCE MAP OF THE BEEBE SW QUADRANGLE, CUSTER COUNTY, MONTANA

BY

COLORADO SCHOOL OF MINES RESEARCH INSTITUTE

1978

PLATE 2
BOUNDARY AND COAL DATA MAP